

+NOTICE!!

These documents have been scanned!

Do not place un-scanned documents beneath this notice!

Do not remove this notice from this file!

GPO Jacket No. 560-102
Print Order 61540
Rise Business Services, LLC
Job=AZ15 12:00:00 AM



Box Number= AZ15175



Claim Begin-End: AMC454854-AMC454952

1 Initial Receipt



AZ15175-3

AMC454802-AMC454539

United States Department of the Interior
Bureau of Land Management
 DIV OF LANDS, MINRLS & ENERGY
 ONE N CENTRAL AVE
 PHOENIX, AZ 85004 -4427
 Phone: 602-417-9200

Receipt

No: 4444906

Transaction #: 4564439	
Date of Transaction: 05/03/2019	
CUSTOMER:	
	DARLING GEOMATICS 9040 S RITA RD STE 2350 TUCSON, AZ 85747-9145 US

LINE #	QTY	DESCRIPTION	REMARKS	UNIT PRICE	TOTAL
1	99.00	LOCATABLE MINERALS / MINING CLAIMS- NEW, UNADJUD, ONE OR MORE AUTH NOS / NEW MINING CLAIM PROCESSING FEE CASES: AMC454854/\$20.00, AMC454855/\$20.00, AMC454856/\$20.00, AMC454857/\$20.00, AMC454858/\$20.00, AMC454859/\$20.00, AMC454860/\$20.00, AMC454861/\$20.00, AMC454862/\$20.00, AMC454863/\$20.00, AMC454864/\$20.00, AMC454865/\$20.00, AMC454866/\$20.00, AMC454867/\$20.00, AMC454868/\$20.00, AMC454869/\$20.00, AMC454870/\$20.00, AMC454871/\$20.00, AMC454872/\$20.00, AMC454873/\$20.00, AMC454874/\$20.00, AMC454875/\$20.00, AMC454876/\$20.00, AMC454877/\$20.00, AMC454878/\$20.00, AMC454879/\$20.00, AMC454880/\$20.00, AMC454881/\$20.00, AMC454882/\$20.00, AMC454883/\$20.00, AMC454884/\$20.00, AMC454885/\$20.00, AMC454886/\$20.00, AMC454887/\$20.00, AMC454888/\$20.00, AMC454889/\$20.00, AMC454890/\$20.00, AMC454891/\$20.00, AMC454892/\$20.00, AMC454893/\$20.00, AMC454894/\$20.00, AMC454895/\$20.00, AMC454896/\$20.00, AMC454897/\$20.00, AMC454898/\$20.00, AMC454899/\$20.00, AMC454900/\$20.00, AMC454901/\$20.00, AMC454902/\$20.00, AMC454903/\$20.00, AMC454904/\$20.00, AMC454905/\$20.00,		- n/a -	1980.00

ENTERED
 MAY 20 2019
 BY: *RAM*

		AMC454906/\$20.00, AMC454907/\$20.00, AMC454908/\$20.00, AMC454909/\$20.00, AMC454910/\$20.00, AMC454911/\$20.00, AMC454912/\$20.00, AMC454913/\$20.00, AMC454914/\$20.00, AMC454915/\$20.00, AMC454916/\$20.00, AMC454917/\$20.00, AMC454918/\$20.00, AMC454919/\$20.00, AMC454920/\$20.00, AMC454921/\$20.00, AMC454922/\$20.00, AMC454923/\$20.00, AMC454924/\$20.00, AMC454925/\$20.00, AMC454926/\$20.00, AMC454927/\$20.00, AMC454928/\$20.00, AMC454929/\$20.00, AMC454930/\$20.00, AMC454931/\$20.00, AMC454932/\$20.00, AMC454933/\$20.00, AMC454934/\$20.00, AMC454935/\$20.00, AMC454936/\$20.00, AMC454937/\$20.00, AMC454938/\$20.00, AMC454939/\$20.00, AMC454940/\$20.00, AMC454941/\$20.00, AMC454942/\$20.00, AMC454943/\$20.00, AMC454944/\$20.00, AMC454945/\$20.00, AMC454946/\$20.00, AMC454947/\$20.00, AMC454948/\$20.00, AMC454949/\$20.00, AMC454950/\$20.00, AMC454951/\$20.00, AMC454952/\$20.00		
2	99.00	LOCATABLE MINERALS / MINING CLAIMS- NEW, UNADJUD, ONE OR MORE AUTH NOS / NEW MINING CLAIMS LOCATION FEE CASES: AMC454854/\$37.00, AMC454855/\$37.00, AMC454856/\$37.00, AMC454857/\$37.00, AMC454858/\$37.00, AMC454859/\$37.00, AMC454860/\$37.00, AMC454861/\$37.00, AMC454862/\$37.00, AMC454863/\$37.00, AMC454864/\$37.00, AMC454865/\$37.00, AMC454866/\$37.00, AMC454867/\$37.00, AMC454868/\$37.00, AMC454869/\$37.00, AMC454870/\$37.00, AMC454871/\$37.00, AMC454872/\$37.00, AMC454873/\$37.00, AMC454874/\$37.00, AMC454875/\$37.00, AMC454876/\$37.00, AMC454877/\$37.00, AMC454878/\$37.00, AMC454879/\$37.00, AMC454880/\$37.00, AMC454881/\$37.00, AMC454882/\$37.00, AMC454883/\$37.00, AMC454884/\$37.00, AMC454885/\$37.00, AMC454886/\$37.00, AMC454887/\$37.00, AMC454888/\$37.00, AMC454889/\$37.00, AMC454890/\$37.00, AMC454891/\$37.00, AMC454892/\$37.00, AMC454893/\$37.00, AMC454894/\$37.00, AMC454895/\$37.00, AMC454896/\$37.00, AMC454897/\$37.00,	- n/a -	3663.00

		AMC454898/\$37.00, AMC454899/\$37.00, AMC454900/\$37.00, AMC454901/\$37.00, AMC454902/\$37.00, AMC454903/\$37.00, AMC454904/\$37.00, AMC454905/\$37.00, AMC454906/\$37.00, AMC454907/\$37.00, AMC454908/\$37.00, AMC454909/\$37.00, AMC454910/\$37.00, AMC454911/\$37.00, AMC454912/\$37.00, AMC454913/\$37.00, AMC454914/\$37.00, AMC454915/\$37.00, AMC454916/\$37.00, AMC454917/\$37.00, AMC454918/\$37.00, AMC454919/\$37.00, AMC454920/\$37.00, AMC454921/\$37.00, AMC454922/\$37.00, AMC454923/\$37.00, AMC454924/\$37.00, AMC454925/\$37.00, AMC454926/\$37.00, AMC454927/\$37.00, AMC454928/\$37.00, AMC454929/\$37.00, AMC454930/\$37.00, AMC454931/\$37.00, AMC454932/\$37.00, AMC454933/\$37.00, AMC454934/\$37.00, AMC454935/\$37.00, AMC454936/\$37.00, AMC454937/\$37.00, AMC454938/\$37.00, AMC454939/\$37.00, AMC454940/\$37.00, AMC454941/\$37.00, AMC454942/\$37.00, AMC454943/\$37.00, AMC454944/\$37.00, AMC454945/\$37.00, AMC454946/\$37.00, AMC454947/\$37.00, AMC454948/\$37.00, AMC454949/\$37.00, AMC454950/\$37.00, AMC454951/\$37.00, AMC454952/\$37.00		
3	99.00	LOCATABLE MINERALS / MINING CLAIMS- NEW, UNADJUD, ONE OR MORE AUTH NOS / NEW MINING CLAIMS MAINTENANCE FEE CASES: AMC454854/\$155.00, AMC454855/ \$155.00, AMC454856/\$155.00, AMC454857/ \$155.00, AMC454858/\$155.00, AMC454859/ \$155.00, AMC454860/\$155.00, AMC454861/ \$155.00, AMC454862/\$155.00, AMC454863/ \$155.00, AMC454864/\$155.00, AMC454865/ \$155.00, AMC454866/\$155.00, AMC454867/ \$155.00, AMC454868/\$155.00, AMC454869/ \$155.00, AMC454870/\$155.00, AMC454871/ \$155.00, AMC454872/\$155.00, AMC454873/ \$155.00, AMC454874/\$155.00, AMC454875/ \$155.00, AMC454876/\$155.00, AMC454877/ \$155.00, AMC454878/\$155.00, AMC454879/ \$155.00, AMC454880/\$155.00, AMC454881/ \$155.00, AMC454882/\$155.00, AMC454883/ \$155.00, AMC454884/\$155.00, AMC454885/ \$155.00, AMC454886/\$155.00, AMC454887/ \$155.00, AMC454888/\$155.00, AMC454889/	- n/a -	15345.00

	\$155.00, AMC454890/\$155.00, AMC454891/ \$155.00, AMC454892/\$155.00, AMC454893/ \$155.00, AMC454894/\$155.00, AMC454895/ \$155.00, AMC454896/\$155.00, AMC454897/ \$155.00, AMC454898/\$155.00, AMC454899/ \$155.00, AMC454900/\$155.00, AMC454901/ \$155.00, AMC454902/\$155.00, AMC454903/ \$155.00, AMC454904/\$155.00, AMC454905/ \$155.00, AMC454906/\$155.00, AMC454907/ \$155.00, AMC454908/\$155.00, AMC454909/ \$155.00, AMC454910/\$155.00, AMC454911/ \$155.00, AMC454912/\$155.00, AMC454913/ \$155.00, AMC454914/\$155.00, AMC454915/ \$155.00, AMC454916/\$155.00, AMC454917/ \$155.00, AMC454918/\$155.00, AMC454919/ \$155.00, AMC454920/\$155.00, AMC454921/ \$155.00, AMC454922/\$155.00, AMC454923/ \$155.00, AMC454924/\$155.00, AMC454925/ \$155.00, AMC454926/\$155.00, AMC454927/ \$155.00, AMC454928/\$155.00, AMC454929/ \$155.00, AMC454930/\$155.00, AMC454931/ \$155.00, AMC454932/\$155.00, AMC454933/ \$155.00, AMC454934/\$155.00, AMC454935/ \$155.00, AMC454936/\$155.00, AMC454937/ \$155.00, AMC454938/\$155.00, AMC454939/ \$155.00, AMC454940/\$155.00, AMC454941/ \$155.00, AMC454942/\$155.00, AMC454943/ \$155.00, AMC454944/\$155.00, AMC454945/ \$155.00, AMC454946/\$155.00, AMC454947/ \$155.00, AMC454948/\$155.00, AMC454949/ \$155.00, AMC454950/\$155.00, AMC454951/ \$155.00, AMC454952/\$155.00				
				TOTAL:	\$20,988.00

PAYMENT INFORMATION			
1	AMOUNT:	20988.00	POSTMARKED: N/A
	TYPE:	CHECK	RECEIVED: 05/01/2019
	CHECK NO:	100255	
	NAME:	BHPBILLITON 1360 POST OAK BLVD STE 150 HOUSTON TX 77056 US	

REMARKS

This receipt was generated by the automated BLM Collections and Billing System and is a paper representation of a portion of the official electronic record contained therein.

NOTICE!!

These documents have been scanned!

Do not place un-scanned documents beneath this notice!

Do not remove this notice from this file!

GPO Jacket No. 560-102
Print Order 61540
Rise Business Services, LLC
Job=AZ15 12:00:00 AM



Box Number= AZ15175



Claim Begin-End: AMC454854-AMC454952

2 Correspondence



AZ15175-3

AMC454802-AMC454539



United States Department of the Interior



BUREAU OF LAND MANAGEMENT

Arizona State Office

One North Central Avenue, Suite 800

Phoenix, Arizona 85004-4427

www.blm.gov/az/

OCT 21 2020

In Reply Refer To:

3800 (9200) RM

AMC454854, AMC455946, AMC455979, AMC456007, AMC456053, AMC456105,
AMC456152, AMC456201, AMC456252, AMC456302, AMC456801

CERTIFIED MAIL - RETURN RECEIPT REQUESTED No. 9214 8901 9403 8323 3302 37

DECISION

DARLING GEOMATICS : This decision affects those claims
9040 S RITA RD STE 2350 : shown on the attached list(s).
TUCSON, AZ 85747-9145 :

SEE ATTACHMENT(S) FOR CLAIM NAMES AND AMC NUMBERS

MINING CLAIMS DECLARED FORFEITED

The mining claims listed above have been declared forfeited as of September 1, 2020, for failure to timely file the required maintenance fee payment or small miner's maintenance fee waiver (waiver).

Claimants are required to pay an annual non-refundable maintenance fee of \$165 per 20 acres or portion thereof, or submit a waiver, on or before September 1 of each year. These requirements were established by 30 U.S.C. 28f-1, as amended, and 43 CFR 3834 and 3835.

Our records do not show receipt of a maintenance fee payment or small miner waiver filed on or before the due date. Therefore, the claims listed above are forfeited.

Reclamation Requirements

This decision does not relieve you of the liability for reclamation of all areas disturbed by your activities on lands covered by the subject mining claim(s) and/or site(s). After you complete the reclamation, you must notify the authorized officer of the appropriate surface managing agency so that the authorized officer may conduct a final site inspection and determine whether you may

be released from liability. If you fail to reclaim the land to the satisfaction of the authorized officer, the surface management agency may cite you for noncompliance under its surface management regulations. For land administered by the Bureau of Land Management (BLM), if you fail to reclaim the land to the satisfaction of the authorized officer as required in 43 CFR Subpart 3809, the BLM will issue an order of noncompliance under 43CFR 3809.601(a). If you fail to comply with the non-compliance order, BLM may take further action under 43 CFR 3809.604. Failure to conduct reclamation is a prohibited act that may subject you to criminal penalties. See 43 CFR 3809.605(h) and 43 CFR 3809.700.

Appeal Procedures

This decision may be appealed to the Interior Board of Land Appeals, Office of the Secretary, in accordance with the regulations contained in 43 CFR, Part 4, and the enclosed Form 1842-1. If an appeal is taken, your notice of appeal must be filed in this office (at the above address) within 30 days from receipt of this decision. The appellant has the burden of showing that the decision appealed from is in error.

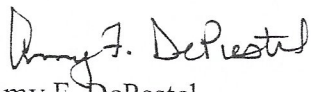
If you wish to file a petition pursuant to regulation 43 CFR 4.21 (58 FR 4939, January 19, 1993) for a stay of the effectiveness of this decision during the time that your appeal is being reviewed by the Board, the petition for a stay must accompany your notice of appeal. A petition for a stay is required to show sufficient justification based on the standards listed below. Copies of the notice of appeal and petition for a stay **must** also be submitted to each party named in this decision and to the Interior Board of Land Appeals and to the appropriate Office of the Solicitor (see 43 CFR 4.413) at the same time the original documents are filed with this office. If you request a stay, you have the burden of proof to demonstrate that a stay should be granted.

Standards for Obtaining a Stay

Except as otherwise provided by law or other pertinent regulation, a petition for a stay of a decision pending appeal shall show sufficient justification based on the following standards:

- (1) The relative harm to the parties if the stay is granted or denied,
- (2) The likelihood of the appellant's success on the merits,
- (3) The likelihood of immediate and irreparable harm if the stay is not granted, and
- (4) Whether the public interest favors granting the stay.

Please include your AMC serial number(s) on all correspondence. If additional information is required, please call RéAnn Myers at 602-417-9413.


 Amy F. DePestel
 Supervisory Land Law Examiner
 Lands, Minerals and Energy Division

Enclosure(s)

DARLING GEOMATICS
9040 S RITA RD STE 2350
TUCSON AZ 85747-9145

<u>LEAD FILE</u> <u>NUMBER</u>	<u>CLAIM</u> <u>NUMBER</u>	<u>CLAIM NAME</u>
AMC454854	AMC454854	MOULIN 1
AMC454854	AMC454855	MOULIN 2
AMC454854	AMC454856	MOULIN 3
AMC454854	AMC454857	MOULIN 4
AMC454854	AMC454858	MOULIN 5
AMC454854	AMC454859	MOULIN 6
AMC454854	AMC454860	MOULIN 7
AMC454854	AMC454861	MOULIN 8
AMC454854	AMC454862	MOULIN 9
AMC454854	AMC454863	MOULIN 10
AMC454854	AMC454864	MOULIN 11
AMC454854	AMC454865	MOULIN 12
AMC454854	AMC454866	MOULIN 13
AMC454854	AMC454867	MOULIN 14
AMC454854	AMC454868	MOULIN 15
AMC454854	AMC454869	MOULIN 16
AMC454854	AMC454870	MOULIN 17
AMC454854	AMC454871	MOULIN 18
AMC454854	AMC454872	MOULIN 19
AMC454854	AMC454873	MOULIN 20
AMC454854	AMC454874	MOULIN 21
AMC454854	AMC454875	MOULIN 22
AMC454854	AMC454876	MOULIN 23
AMC454854	AMC454877	MOULIN 24
AMC454854	AMC454878	MOULIN 25
AMC454854	AMC454879	MOULIN 26
AMC454854	AMC454880	MOULIN 27
AMC454854	AMC454881	MOULIN 28
AMC454854	AMC454882	MOULIN 29
AMC454854	AMC454883	MOULIN 30
AMC454854	AMC454884	MOULIN 31
AMC454854	AMC454885	MOULIN 32
AMC454854	AMC454886	MOULIN 33
AMC454854	AMC454887	MOULIN 34

AMC454854	AMC454888	MOULIN 35
AMC454854	AMC454889	MOULIN 36
AMC454854	AMC454890	MOULIN 37
AMC454854	AMC454891	MOULIN 38
AMC454854	AMC454892	MOULIN 39
AMC454854	AMC454893	MOULIN 40
AMC454854	AMC454894	MOULIN 41
AMC454854	AMC454895	MOULIN 42
AMC454854	AMC454896	MOULIN 43
AMC454854	AMC454897	MOULIN 44
AMC454854	AMC454898	MOULIN 45
AMC454854	AMC454899	MOULIN 46
AMC454854	AMC454900	MOULIN 47
AMC454854	AMC454901	MOULIN 48
AMC454854	AMC454902	MOULIN 49
AMC454854	AMC454903	MOULIN 50
AMC454854	AMC454904	MOULIN 51
AMC454854	AMC454905	MOULIN 52
AMC454854	AMC454906	MOULIN 53
AMC454854	AMC454907	MOULIN 54
AMC454854	AMC454908	MOULIN 55
AMC454854	AMC454909	MOULIN 56
AMC454854	AMC454910	MOULIN 57
AMC454854	AMC454911	MOULIN 58
AMC454854	AMC454912	MOULIN 59
AMC454854	AMC454913	MOULIN 60
AMC454854	AMC454914	MOULIN 61
AMC454854	AMC454915	MOULIN 62
AMC454854	AMC454916	MOULIN 63
AMC454854	AMC454917	MOULIN 64
AMC454854	AMC454918	MOULIN 65
AMC454854	AMC454919	MOULIN 66
AMC454854	AMC454920	MOULIN 67
AMC454854	AMC454921	MOULIN 68
AMC454854	AMC454922	MOULIN 69
AMC454854	AMC454923	MOULIN 70
AMC454854	AMC454924	MOULIN 71
AMC454854	AMC454925	MOULIN 72
AMC454854	AMC454926	MOULIN 73

AMC454854	AMC454927	MOULIN 74
AMC454854	AMC454928	MOULIN 75
AMC454854	AMC454929	MOULIN 76
AMC454854	AMC454930	MOULIN 77
AMC454854	AMC454931	MOULIN 78
AMC454854	AMC454932	MOULIN 79
AMC454854	AMC454933	MOULIN 80
AMC454854	AMC454934	MOULIN 81
AMC454854	AMC454935	MOULIN 82
AMC454854	AMC454936	MOULIN 83
AMC454854	AMC454937	MOULIN 84
AMC454854	AMC454938	MOULIN 85
AMC454854	AMC454939	MOULIN 86
AMC454854	AMC454940	MOULIN 87
AMC454854	AMC454941	MOULIN 88
AMC454854	AMC454942	MOULIN 89
AMC454854	AMC454943	MOULIN 90
AMC454854	AMC454944	MOULIN 91
AMC454854	AMC454945	MOULIN 92
AMC454854	AMC454946	MOULIN 93
AMC454854	AMC454947	MOULIN 94
AMC454854	AMC454948	MOULIN 95
AMC454854	AMC454949	MOULIN 96
AMC454854	AMC454950	MOULIN 97
AMC454854	AMC454951	MOULIN 98
AMC454854	AMC454952	MOULIN 99
AMC455946	AMC455946	EMILIA 1
AMC455946	AMC455947	EMILIA 2
AMC455946	AMC455948	EMILIA 3
AMC455946	AMC455949	EMILIA 4
AMC455946	AMC455950	EMILIA 5
AMC455946	AMC455951	EMILIA 6
AMC455946	AMC455952	EMILIA 7
AMC455946	AMC455953	EMILIA 8
AMC455946	AMC455954	EMILIA 9
AMC455946	AMC455955	EMILIA 10
AMC455946	AMC455956	EMILIA 11
AMC455946	AMC455957	EMILIA 12
AMC455946	AMC455958	EMILIA 13

AMC455946	AMC455959	EMILIA 14
AMC455946	AMC455960	EMILIA 15
AMC455946	AMC455961	EMILIA 16
AMC455946	AMC455962	EMILIA 17
AMC455946	AMC455963	EMILIA 18
AMC455946	AMC455964	EMILIA 19
AMC455946	AMC455965	EMILIA 20
AMC455946	AMC455966	EMILIA 21
AMC455946	AMC455967	EMILIA 22
AMC455946	AMC455968	EMILIA 23
AMC455946	AMC455969	EMILIA 24
AMC455946	AMC455970	EMILIA 25
AMC455946	AMC455971	EMILIA 26
AMC455946	AMC455972	EMILIA 27
AMC455946	AMC455973	EMILIA 28
AMC455946	AMC455974	EMILIA 29
AMC455946	AMC455975	EMILIA 30
AMC455946	AMC455976	EMILIA 31
AMC455946	AMC455977	EMILIA 43
AMC455946	AMC455978	EMILIA 44
AMC455979	AMC455979	MADISON 47
AMC455979	AMC455980	MADISON 48
AMC455979	AMC455981	MADISON 49
AMC455979	AMC455982	MADISON 50
AMC455979	AMC455983	MADISON 51
AMC455979	AMC455984	MADISON 52
AMC455979	AMC455985	MADISON 53
AMC455979	AMC455986	MADISON 54
AMC455979	AMC455987	MADISON 55
AMC455979	AMC455988	MADISON 56
AMC455979	AMC455989	MADISON 57
AMC455979	AMC455990	MADISON 58
AMC455979	AMC455991	MADISON 59
AMC455979	AMC455992	MADISON 60
AMC455979	AMC455993	MADISON 61
AMC455979	AMC455994	MADISON 62
AMC455979	AMC455995	MADISON 63
AMC455979	AMC455996	MADISON 64
AMC455979	AMC455997	MADISON 65

AMC455979	AMC455998	MADISON 66
AMC455979	AMC455999	MADISON 67
AMC455979	AMC456000	MADISON 68
AMC455979	AMC456001	MADISON 69
AMC455979	AMC456002	MADISON 70
AMC455979	AMC456003	MADISON 71
AMC455979	AMC456004	MADISON 72
AMC455979	AMC456005	MADISON 73
AMC455979	AMC456006	MADISON 74
AMC456007	AMC456007	MADISON 1
AMC456007	AMC456008	MADISON 2
AMC456007	AMC456009	MADISON 3
AMC456007	AMC456010	MADISON 4
AMC456007	AMC456011	MADISON 5
AMC456007	AMC456012	MADISON 6
AMC456007	AMC456013	MADISON 7
AMC456007	AMC456014	MADISON 8
AMC456007	AMC456015	MADISON 9
AMC456007	AMC456016	MADISON 10
AMC456007	AMC456017	MADISON 11
AMC456007	AMC456018	MADISON 12
AMC456007	AMC456019	MADISON 13
AMC456007	AMC456020	MADISON 14
AMC456007	AMC456021	MADISON 15
AMC456007	AMC456022	MADISON 16
AMC456007	AMC456023	MADISON 17
AMC456007	AMC456024	MADISON 18
AMC456007	AMC456025	MADISON 19
AMC456007	AMC456026	MADISON 20
AMC456007	AMC456027	MADISON 21
AMC456007	AMC456028	MADISON 22
AMC456007	AMC456029	MADISON 23
AMC456007	AMC456030	MADISON 24
AMC456007	AMC456031	MADISON 25
AMC456007	AMC456032	MADISON 26
AMC456007	AMC456033	MADISON 27
AMC456007	AMC456034	MADISON 28
AMC456007	AMC456035	MADISON 29
AMC456007	AMC456036	MADISON 30

AMC456007	AMC456037	MADISON 31
AMC456007	AMC456038	MADISON 32
AMC456007	AMC456039	MADISON 33
AMC456007	AMC456040	MADISON 34
AMC456007	AMC456041	MADISON 35
AMC456007	AMC456042	MADISON 36
AMC456007	AMC456043	MADISON 37
AMC456007	AMC456044	MADISON 38
AMC456007	AMC456045	MADISON 39
AMC456007	AMC456046	MADISON 40
AMC456007	AMC456047	MADISON 41
AMC456007	AMC456048	MADISON 42
AMC456007	AMC456049	MADISON 43
AMC456007	AMC456050	MADISON 44
AMC456007	AMC456051	MADISON 45
AMC456007	AMC456052	MADISON 46
AMC456053	AMC456053	SHARON 1
AMC456053	AMC456054	SHARON 2
AMC456053	AMC456055	SHARON 3
AMC456053	AMC456056	SHARON 4
AMC456053	AMC456057	SHARON 5
AMC456053	AMC456058	SHARON 6
AMC456053	AMC456059	SHARON 7
AMC456053	AMC456060	SHARON 8
AMC456053	AMC456061	SHARON 9
AMC456053	AMC456062	SHARON 10
AMC456053	AMC456063	SHARON 11
AMC456053	AMC456064	SHARON 12
AMC456053	AMC456065	SHARON 13
AMC456053	AMC456066	SHARON 14
AMC456053	AMC456067	SHARON 15
AMC456053	AMC456068	SHARON 16
AMC456053	AMC456069	SHARON 17
AMC456053	AMC456070	SHARON 18
AMC456053	AMC456071	SHARON 19
AMC456053	AMC456072	SHARON 20
AMC456053	AMC456073	SHARON 21
AMC456053	AMC456074	SHARON 22
AMC456053	AMC456075	SHARON 23

AMC456053	AMC456076	SHARON 24
AMC456053	AMC456077	SHARON 25
AMC456053	AMC456078	SHARON 26
AMC456053	AMC456079	SHARON 27
AMC456053	AMC456080	SHARON 28
AMC456053	AMC456081	SHARON 29
AMC456053	AMC456082	SHARON 30
AMC456053	AMC456083	SHARON 31
AMC456053	AMC456084	SHARON 32
AMC456053	AMC456085	SHARON 33
AMC456053	AMC456086	SHARON 34
AMC456053	AMC456087	SHARON 35
AMC456053	AMC456088	SHARON 36
AMC456053	AMC456089	SHARON 37
AMC456053	AMC456090	SHARON 38
AMC456053	AMC456091	SHARON 39
AMC456053	AMC456092	SHARON 40
AMC456053	AMC456093	SHARON 41
AMC456053	AMC456094	SHARON 42
AMC456053	AMC456095	SHARON 43
AMC456053	AMC456096	SHARON 44
AMC456053	AMC456097	SHARON 45
AMC456053	AMC456098	SHARON 46
AMC456053	AMC456099	SHARON 47
AMC456053	AMC456100	SHARON 48
AMC456053	AMC456101	SHARON 49
AMC456053	AMC456102	SHARON 50
AMC456053	AMC456103	SHARON 51
AMC456053	AMC456104	SHARON 52
AMC456105	AMC456105	SHARON 53
AMC456105	AMC456106	SHARON 54
AMC456105	AMC456107	SHARON 55
AMC456105	AMC456108	SHARON 56
AMC456105	AMC456109	SHARON 57
AMC456105	AMC456110	SHARON 58
AMC456105	AMC456111	SHARON 59
AMC456105	AMC456112	SHARON 60
AMC456105	AMC456113	SHARON 61
AMC456105	AMC456114	SHARON 62

AMC456105	AMC456115	SHARON 63
AMC456105	AMC456116	SHARON 64
AMC456105	AMC456117	SHARON 65
AMC456105	AMC456118	SHARON 66
AMC456105	AMC456119	SHARON 67
AMC456105	AMC456120	SHARON 68
AMC456105	AMC456121	SHARON 69
AMC456105	AMC456122	SHARON 70
AMC456105	AMC456123	SHARON 71
AMC456105	AMC456124	SHARON 72
AMC456105	AMC456125	SHARON 73
AMC456105	AMC456126	SHARON 74
AMC456105	AMC456127	SHARON 75
AMC456105	AMC456128	SHARON 76
AMC456105	AMC456129	SHARON 77
AMC456105	AMC456130	SHARON 78
AMC456105	AMC456131	SHARON 79
AMC456105	AMC456132	SHARON 80
AMC456105	AMC456133	SHARON 81
AMC456105	AMC456134	SHARON 82
AMC456105	AMC456135	SHARON 83
AMC456105	AMC456136	SHARON 84
AMC456105	AMC456137	SHARON 85
AMC456105	AMC456138	SHARON 86
AMC456105	AMC456139	SHARON 87
AMC456105	AMC456140	SHARON 88
AMC456105	AMC456141	SHARON 89
AMC456105	AMC456142	SHARON 90
AMC456105	AMC456143	SHARON 91
AMC456105	AMC456144	SHARON 92
AMC456105	AMC456145	SHARON 93
AMC456105	AMC456146	SHARON 94
AMC456105	AMC456147	SHARON 95
AMC456105	AMC456148	SHARON 96
AMC456105	AMC456149	SHARON 97
AMC456105	AMC456150	SHARON 98
AMC456105	AMC456151	SHARON 99
AMC456152	AMC456152	SHARON 100
AMC456152	AMC456153	SHARON 101

AMC456152	AMC456154	SHARON 102
AMC456152	AMC456155	SHARON 103
AMC456152	AMC456156	SHARON 104
AMC456152	AMC456157	SHARON 105
AMC456152	AMC456158	SHARON 106
AMC456152	AMC456159	SHARON 107
AMC456152	AMC456160	SHARON 108
AMC456152	AMC456161	SHARON 109
AMC456152	AMC456162	SHARON 110
AMC456152	AMC456163	SHARON 111
AMC456152	AMC456164	SHARON 112
AMC456152	AMC456165	SHARON 113
AMC456152	AMC456166	SHARON 114
AMC456152	AMC456167	SHARON 115
AMC456152	AMC456168	SHARON 116
AMC456152	AMC456169	SHARON 117
AMC456152	AMC456170	SHARON 118
AMC456152	AMC456171	SHARON 119
AMC456152	AMC456172	SHARON 120
AMC456152	AMC456173	SHARON 121
AMC456152	AMC456174	SHARON 122
AMC456152	AMC456175	SHARON 123
AMC456152	AMC456176	SHARON 124
AMC456152	AMC456177	SHARON 125
AMC456152	AMC456178	SHARON 126
AMC456152	AMC456179	SHARON 127
AMC456152	AMC456180	SHARON 128
AMC456152	AMC456181	SHARON 129
AMC456152	AMC456182	SHARON 130
AMC456152	AMC456183	SHARON 131
AMC456152	AMC456184	SHARON 132
AMC456152	AMC456185	SHARON 133
AMC456152	AMC456186	SHARON 134
AMC456152	AMC456187	SHARON 135
AMC456152	AMC456188	SHARON 136
AMC456152	AMC456189	SHARON 137
AMC456152	AMC456190	SHARON 138
AMC456152	AMC456191	SHARON 139
AMC456152	AMC456192	SHARON 140

AMC456152	AMC456193	SHARON 141
AMC456152	AMC456194	SHARON 142
AMC456152	AMC456195	SHARON 143
AMC456152	AMC456196	SHARON 144
AMC456152	AMC456197	SHARON 145
AMC456152	AMC456198	SHARON 146
AMC456152	AMC456199	SHARON 147
AMC456152	AMC456200	SHARON 148
AMC456201	AMC456201	SHARON 149
AMC456201	AMC456202	SHARON 150
AMC456201	AMC456203	SHARON 151
AMC456201	AMC456204	SHARON 152
AMC456201	AMC456205	SHARON 153
AMC456201	AMC456206	SHARON 154
AMC456201	AMC456207	SHARON 155
AMC456201	AMC456208	SHARON 156
AMC456201	AMC456209	SHARON 157
AMC456201	AMC456210	SHARON 158
AMC456201	AMC456211	SHARON 159
AMC456201	AMC456212	SHARON 160
AMC456201	AMC456213	SHARON 161
AMC456201	AMC456214	SHARON 162
AMC456201	AMC456215	SHARON 163
AMC456201	AMC456216	SHARON 164
AMC456201	AMC456217	SHARON 165
AMC456201	AMC456218	SHARON 166
AMC456201	AMC456219	SHARON 167
AMC456201	AMC456220	SHARON 168
AMC456201	AMC456221	SHARON 169
AMC456201	AMC456222	SHARON 170
AMC456201	AMC456223	SHARON 171
AMC456201	AMC456224	SHARON 172
AMC456201	AMC456225	SHARON 173
AMC456201	AMC456226	SHARON 174
AMC456201	AMC456227	SHARON 175
AMC456201	AMC456228	SHARON 176
AMC456201	AMC456229	SHARON 177
AMC456201	AMC456230	SHARON 178
AMC456201	AMC456231	SHARON 179

AMC456201	AMC456232	SHARON 180
AMC456201	AMC456233	SHARON 181
AMC456201	AMC456234	SHARON 182
AMC456201	AMC456235	SHARON 183
AMC456201	AMC456236	SHARON 184
AMC456201	AMC456237	SHARON 185
AMC456201	AMC456238	SHARON 186
AMC456201	AMC456239	SHARON 187
AMC456201	AMC456240	SHARON 188
AMC456201	AMC456241	SHARON 189
AMC456201	AMC456242	SHARON 190
AMC456201	AMC456243	SHARON 191
AMC456201	AMC456244	SHARON 192
AMC456201	AMC456245	SHARON 193
AMC456201	AMC456246	SHARON 194
AMC456201	AMC456247	SHARON 195
AMC456201	AMC456248	SHARON 196
AMC456201	AMC456249	SHARON 197
AMC456201	AMC456250	SHARON 198
AMC456201	AMC456251	SHARON 199
AMC456252	AMC456252	SHARON 200
AMC456252	AMC456253	SHARON 201
AMC456252	AMC456254	SHARON 202
AMC456252	AMC456255	SHARON 203
AMC456252	AMC456256	SHARON 204
AMC456252	AMC456257	SHARON 205
AMC456252	AMC456258	SHARON 206
AMC456252	AMC456259	SHARON 207
AMC456252	AMC456260	SHARON 208
AMC456252	AMC456261	SHARON 209
AMC456252	AMC456262	SHARON 210
AMC456252	AMC456263	SHARON 211
AMC456252	AMC456264	SHARON 212
AMC456252	AMC456265	SHARON 213
AMC456252	AMC456266	SHARON 214
AMC456252	AMC456267	SHARON 215
AMC456252	AMC456268	SHARON 216
AMC456252	AMC456269	SHARON 217
AMC456252	AMC456270	SHARON 218

AMC456252	AMC456271	SHARON 219
AMC456252	AMC456272	SHARON 220
AMC456252	AMC456273	SHARON 221
AMC456252	AMC456274	SHARON 222
AMC456252	AMC456275	SHARON 223
AMC456252	AMC456276	SHARON 224
AMC456252	AMC456277	SHARON 225
AMC456252	AMC456278	SHARON 226
AMC456252	AMC456279	SHARON 227
AMC456252	AMC456280	SHARON 228
AMC456252	AMC456281	SHARON 229
AMC456252	AMC456282	SHARON 230
AMC456252	AMC456283	SHARON 231
AMC456252	AMC456284	SHARON 232
AMC456252	AMC456285	SHARON 233
AMC456252	AMC456286	SHARON 234
AMC456252	AMC456287	SHARON 235
AMC456252	AMC456288	SHARON 236
AMC456252	AMC456289	SHARON 237
AMC456252	AMC456290	SHARON 238
AMC456252	AMC456291	SHARON 239
AMC456252	AMC456292	SHARON 240
AMC456252	AMC456293	SHARON 241
AMC456252	AMC456294	SHARON 242
AMC456252	AMC456295	SHARON 243
AMC456252	AMC456296	SHARON 244
AMC456252	AMC456297	SHARON 245
AMC456252	AMC456298	SHARON 246
AMC456252	AMC456299	SHARON 247
AMC456252	AMC456300	SHARON 248
AMC456252	AMC456301	SHARON 249
AMC456302	AMC456302	SHARON 250
AMC456302	AMC456303	SHARON 251
AMC456302	AMC456304	SHARON 252
AMC456302	AMC456305	SHARON 253
AMC456302	AMC456306	SHARON 254
AMC456302	AMC456307	SHARON 255
AMC456302	AMC456308	SHARON 256
AMC456302	AMC456309	SHARON 257

AMC456302	AMC456310	SHARON 258
AMC456302	AMC456311	SHARON 259
AMC456302	AMC456312	SHARON 260
AMC456302	AMC456313	SHARON 261
AMC456302	AMC456314	SHARON 262
AMC456302	AMC456315	SHARON 263
AMC456302	AMC456316	SHARON 264
AMC456302	AMC456317	SHARON 265
AMC456302	AMC456318	SHARON 266
AMC456302	AMC456319	SHARON 267
AMC456302	AMC456320	SHARON 268
AMC456302	AMC456321	SHARON 269
AMC456302	AMC456322	SHARON 270
AMC456302	AMC456323	SHARON 271
AMC456302	AMC456324	SHARON 272
AMC456302	AMC456325	SHARON 273
AMC456302	AMC456326	SHARON 274
AMC456302	AMC456327	SHARON 275
AMC456302	AMC456328	SHARON 276
AMC456302	AMC456329	SHARON 277
AMC456302	AMC456330	SHARON 278
AMC456302	AMC456331	SHARON 279
AMC456302	AMC456332	SHARON 280
AMC456302	AMC456333	SHARON 281
AMC456302	AMC456334	SHARON 282
AMC456302	AMC456335	SHARON 283
AMC456302	AMC456336	SHARON 284
AMC456302	AMC456337	SHARON 285
AMC456302	AMC456338	SHARON 286
AMC456302	AMC456339	SHARON 287
AMC456302	AMC456340	SHARON 288
AMC456302	AMC456341	SHARON 289
AMC456302	AMC456342	SHARON 290
AMC456302	AMC456343	SHARON 291
AMC456302	AMC456344	SHARON 292
AMC456302	AMC456345	SHARON 293
AMC456302	AMC456346	SHARON 294
AMC456302	AMC456347	SHARON 295
AMC456302	AMC456348	SHARON 296

AMC456302	AMC456349	SHARON 297
AMC456302	AMC456350	SHARON 298
AMC456302	AMC456351	SHARON 299
AMC456302	AMC456352	SHARON 300
AMC456302	AMC456353	SHARON 301
AMC456302	AMC456354	SHARON 302
AMC456302	AMC456355	SHARON 303
AMC456302	AMC456356	SHARON 304
AMC456302	AMC456357	SHARON 305
AMC456302	AMC456358	SHARON 306
AMC456801	AMC456801	EMILIA 32
AMC456801	AMC456802	EMILIA 33
AMC456801	AMC456803	EMILIA 34
AMC456801	AMC456804	EMILIA 35
AMC456801	AMC456805	EMILIA 36
AMC456801	AMC456806	EMILIA 37
AMC456801	AMC456807	EMILIA 38
AMC456801	AMC456808	EMILIA 39
AMC456801	AMC456809	EMILIA 40
AMC456801	AMC456810	EMILIA 41
AMC456801	AMC456811	EMILIA 42

NOTICE!!

These documents have been scanned!

Do not place un-scanned documents beneath this notice!

Do not remove this notice from this file!

GPO Jacket No. 560-102
Print Order 61540
Rise Business Services, LLC
Job=AZ15 12:00:00 AM



Box Number= AZ15175



Claim Begin-End: AMC454854-AMC454952

3 Transfers



AZ15175-3

AMC454802-AMC454539

**NO
DOCUMENTS
FOUND**

NO DOCUMENTS FOUND
NO DOCUMENTS FOUND

NOTICE!!

These documents have been scanned!

Do not place un-scanned documents beneath this notice!

Do not remove this notice from this file!

GPO Jacket No. 560-102
Print Order 61540
Rise Business Services, LLC
Job=AZ15 12:00:00 AM



Box Number= AZ15175



Claim Begin-End: AMC454854-AMC454952

4 Annual Filings



AZ15175-3

AMC454802-AMC454539

**NO
DOCUMENTS
FOUND**

NO DOCUMENTS FOUND
NO DOCUMENTS FOUND

NOTICE!!

These documents have been scanned!

Do not place un-scanned documents beneath this notice!

Do not remove this notice from this file!

GPO Jacket No. 560-102
Print Order 61540
Rise Business Services, LLC
Job=AZ15 12:00:00 AM



Box Number= AZ15175



Claim Begin-End: AMC454854-AMC454952

5 Miscellaneous



AZ15175-3

AMC454802-AMC454539

BHP

April 30, 2019

NM BLM Public Room
One North Central Ave
Phoenix, AZ 85004-4427

180 W Magee Rd
Suite 134
Oro Valley, AZ 85704
T (520) 219-8784
bhpbilliton.com

To Whom It May Concern,

I am enclosing a check to cover the Location Notice fees for the attached claims named Moulin 1 through Moulin 99.

Please let me know if anything further is needed.

Regards,

Jon Bryant-Baker
318-470-8978

RECEIVED
BLM AZ STATE OFFICE
2019 MAY -1 P 1:49
PHOENIX, ARIZONA

NAME	DATE	COUNTY	STATE
MOULIN 1	3/27/2019	PIMA	AZ
MOULIN 2	3/27/2019	PIMA	AZ
MOULIN 3	3/27/2019	PIMA	AZ
MOULIN 4	3/27/2019	PIMA	AZ
MOULIN 5	3/27/2019	PIMA	AZ
MOULIN 6	3/27/2019	PIMA	AZ
MOULIN 7	3/27/2019	PIMA	AZ
MOULIN 8	3/27/2019	PIMA	AZ
MOULIN 9	3/27/2019	PIMA	AZ
MOULIN 10	3/27/2019	PIMA	AZ
MOULIN 11	3/27/2019	PIMA	AZ
MOULIN 12	3/27/2019	PIMA	AZ
MOULIN 13	3/27/2019	PIMA	AZ
MOULIN 14	3/27/2019	PIMA	AZ
MOULIN 15	3/27/2019	PIMA	AZ
MOULIN 16	3/27/2019	PIMA	AZ
MOULIN 17	3/27/2019	PIMA	AZ
MOULIN 18	3/27/2019	PIMA	AZ
MOULIN 19	3/28/2019	PIMA	AZ
MOULIN 20	3/28/2019	PIMA	AZ
MOULIN 21	3/28/2019	PIMA	AZ
MOULIN 22	3/28/2019	PIMA	AZ
MOULIN 23	3/28/2019	PIMA	AZ
MOULIN 24	3/28/2019	PIMA	AZ
MOULIN 25	3/28/2019	PIMA	AZ
MOULIN 26	3/28/2019	PIMA	AZ
MOULIN 27	3/28/2019	PIMA	AZ
MOULIN 28	3/28/2019	PIMA	AZ
MOULIN 29	4/3/2019	PIMA	AZ
MOULIN 30	4/3/2019	PIMA	AZ
MOULIN 31	4/3/2019	PIMA	AZ
MOULIN 32	4/3/2019	PIMA	AZ
MOULIN 33	4/3/2019	PIMA	AZ
MOULIN 34	4/3/2019	PIMA	AZ
MOULIN 35	4/4/2019	PIMA	AZ
MOULIN 36	4/4/2019	PIMA	AZ
MOULIN 37	4/4/2019	PIMA	AZ
MOULIN 38	4/4/2019	PIMA	AZ
MOULIN 39	4/4/2019	PIMA	AZ
MOULIN 40	4/4/2019	PIMA	AZ
MOULIN 41	4/4/2019	PIMA	AZ
MOULIN 42	4/4/2019	PIMA	AZ
MOULIN 43	4/4/2019	PIMA	AZ
MOULIN 44	4/4/2019	PIMA	AZ
MOULIN 45	4/4/2019	PIMA	AZ

RECEIVED
 BLM AZ STATE OFFICE
 2019 MAY - 1 P 1:49
 PHOENIX, ARIZONA

MOULIN 46	4/1/2019	PIMA	AZ
MOULIN 47	4/1/2019	PIMA	AZ
MOULIN 48	4/1/2019	PIMA	AZ
MOULIN 49	4/1/2019	PIMA	AZ
MOULIN 50	4/1/2019	PIMA	AZ
MOULIN 51	4/1/2019	PIMA	AZ
MOULIN 52	4/1/2019	PIMA	AZ
MOULIN 53	4/1/2019	PIMA	AZ
MOULIN 54	4/1/2019	PIMA	AZ
MOULIN 55	4/1/2019	PIMA	AZ
MOULIN 56	4/1/2019	PIMA	AZ
MOULIN 57	4/1/2019	PIMA	AZ
MOULIN 58	3/29/2019	PIMA	AZ
MOULIN 59	3/29/2019	PIMA	AZ
MOULIN 60	3/29/2019	PIMA	AZ
MOULIN 61	3/29/2019	PIMA	AZ
MOULIN 62	3/29/2019	PIMA	AZ
MOULIN 63	3/29/2019	PIMA	AZ
MOULIN 64	3/29/2019	PIMA	AZ
MOULIN 65	3/29/2019	PIMA	AZ
MOULIN 66	3/29/2019	PIMA	AZ
MOULIN 67	4/2/2019	PIMA	AZ
MOULIN 68	3/29/2019	PIMA	AZ
MOULIN 69	4/2/2019	PIMA	AZ
MOULIN 70	3/29/2019	PIMA	AZ
MOULIN 71	4/2/2019	PIMA	AZ
MOULIN 72	3/29/2019	PIMA	AZ
MOULIN 73	4/2/2019	PIMA	AZ
MOULIN 74	3/29/2019	PIMA	AZ
MOULIN 75	4/3/2019	PIMA	AZ
MOULIN 76	3/29/2019	PIMA	AZ
MOULIN 77	4/3/2019	PIMA	AZ
MOULIN 78	3/29/2019	PIMA	AZ
MOULIN 79	4/3/2019	PIMA	AZ
MOULIN 80	3/29/2019	PIMA	AZ
MOULIN 81	4/3/2019	PIMA	AZ
MOULIN 82	4/2/2019	PIMA	AZ
MOULIN 83	4/2/2019	PIMA	AZ
MOULIN 84	4/2/2019	PIMA	AZ
MOULIN 85	4/2/2019	PIMA	AZ
MOULIN 86	4/2/2019	PIMA	AZ
MOULIN 87	4/2/2019	PIMA	AZ
MOULIN 88	4/2/2019	PIMA	AZ
MOULIN 89	4/2/2019	PIMA	AZ
MOULIN 90	4/2/2019	PIMA	AZ
MOULIN 91	4/2/2019	PIMA	AZ
MOULIN 92	4/1/2019	PIMA	AZ

RECEIVED
BLM AZ STATE OFFICE
2019 MAY - 1 P 1:49
PHOENIX, ARIZONA

MOULIN 93	4/1/2019	PIMA	AZ
MOULIN 94	4/1/2019	PIMA	AZ
MOULIN 95	4/1/2019	PIMA	AZ
MOULIN 96	4/1/2019	PIMA	AZ
MOULIN 97	4/1/2019	PIMA	AZ
MOULIN 98	4/1/2019	PIMA	AZ
MOULIN 99	4/1/2019	PIMA	AZ

RECEIVED
BLM AZ STATE OFFICE
2019 MAY - 1 P 1:49
PHOENIX, ARIZONA

NOTICE!!

These documents have been scanned!

Do not place un-scanned documents beneath this notice!

Do not remove this notice from this file!

GPO Jacket No. 560-102
Print Order 61540
Rise Business Services, LLC
Job=AZ15 12:00:00 AM



Box Number= AZ15175



Claim Begin-End: AMC454854-AMC454952

6 Location Notices-Amendments and Supporting Documents



AZ15175-3

AMC454802-AMC454539

Darling Geomatics

MINING CLAIM STATUS REPORT

Data Entered: 5/20/19 RAM

MTP Checked By: 5/20/19 RAM

GEO Checked By: 5/20/19 RAM

LEAD SERIAL NUMBER: AMC 454854 thru AMC 454952

NUMBER OF CLAIMS & TYPE:

CHARGES:

99 LODE
PLACER
ASSOCIATION PLACER
MILL SITE
TUNNEL SITE

Processing Fee @ \$20 = \$ 1,980
Location Fee @ \$37 = \$ 3,663
Maintenance Fee @ \$155 = \$ 15,345
Add'l Maint Fee for Assoc Placer = \$

SUBTOTAL \$

TOTAL ACREAGE: Per Claim
(Placer Only)

Other Fees \$

Other Fees \$

NUMBER OF LOCATORS:

TOTAL \$ 20,988

DOCUMENTS RECEIVED VIA: Over-the-Counter [] Mail [X] TIMELY FILED: Yes [X] No []

LEGAL DESCRIPTION: T 175 R 10E SEC 34-35, 26-27, 23, 24, 25
T 185 R 10E SEC 1, 2, 3

BLM [] FOREST SERVICE [] SUBJ TO PL 359: Yes [] No []
WILDERNESS AREA []

SPLIT ESTATE: N/A [] SX [] PX [] OTHER []
SRHA [] Was proper Notice filed if located on SHRA Land? Yes [] No []

RECONVEYED MINERALS ON BLM LAND REQUIRE OPENING ORDER FROM 1944 TO 1993:

Open to Entry On N/A []

COMMENTS/STATUS: VOID [] PARTIALLY VOID [] PVT MINERALS [] WITHDRAWN LANDS []
OTHER [] NO RIGHTS EXTENDED TO ANY PORTION OF MINING CLAIMS
OVERLAPPING PATENTED, SRHA, STATE, OR LANDS NOT OTHERWISE OPEN TO MINING. RM

[] Claimant acknowledges that portions of the following claim(s) site(s) may be void or voidable.

Printed Name of Claimant Signature of Claimant

*****FINAL ADJUDICATION*****

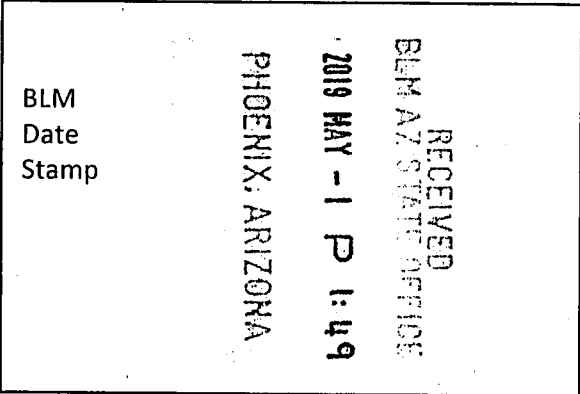
DATE 4/29/2020 INITIALS RM

When Filed Return To:
Darling Geomatics
9040 S. Rita Rd, Ste 2350
Tucson, AZ 85747

LOCATION NOTICE FOR LODE MINING CLAIM

NOTICE IS HEREBY GIVEN that the MOULIN 1 lode mining claim has been located

By: Darling Geomatics
9040 S. Rita Rd, Ste 2350
Tucson, AZ 85747



The general course of this claim is EAST TO WEST and it is situated in PIMA County, Arizona. This claim is 1500 feet in length and 600 feet in width.

This claim runs from the location monument on which this location notice is posted approximately 20 feet in a EASTERLY direction to the EAST end line and 1480 feet in an WESTERLY direction to the WEST end line. This claim is marked by six monuments, one at each corner and one at the center of each end line of the claim.

The location monument on which this notice is posted is situated within Section 27, Township 17 SOUTH, Range 10 EAST, Pima & Salt River Meridian, Arizona and this claim encompasses portions of the following quarter section(s): SW 1/4 of SEC 27, T17S, R10E, Gila & Salt River Meridian, Arizona.

The locality of this claim with reference to some natural object or permanent monument and additional information (if any) concerning its locality are as follows: THE NORTHEAST CORNER of the claim is located 2712 feet North and 1528 feet East from the Southwest Corner of Section 27, T 17 S, R 10 E, Gila & Salt River Meridian, PIMA COUNTY, AZ.

DATED AND POSTED on the ground this 27 day of MARCH, 2019.

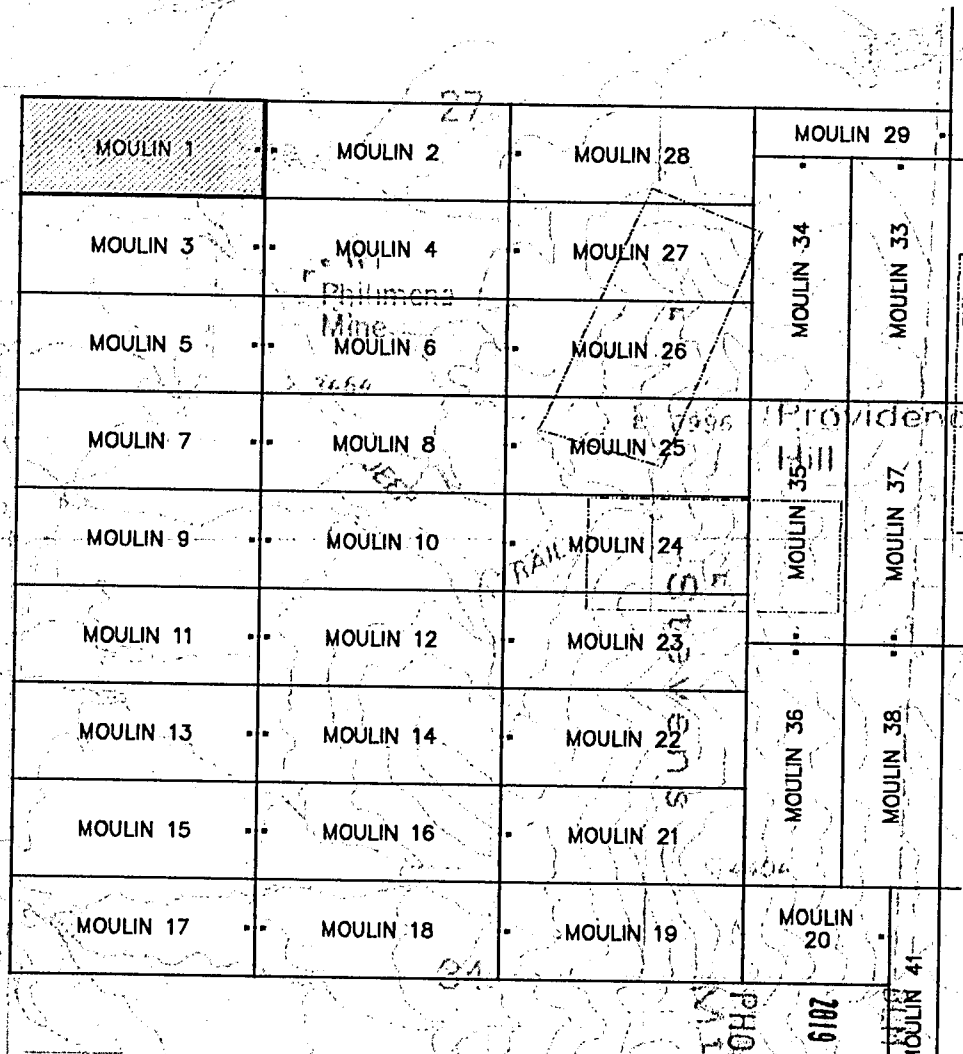
By: Richard Gardner
Witness: Anthony Garcia
AGENT: Darling Geomatics, Ltd.
9040 South Rita Road, Suite 2350
Tucson, AZ 85747

AMC 45485

When Filed Return To:
 Darling Geomatics
 9040 S. Rita Rd, Ste 2350
 Tucson, AZ 85747

MINING CLAIM MAP

Lode (X) Placer ()



AMC 454854

SCALE 1" = 1200 ft.

PHOENIX, ARIZONA
 2019 MAY - 1 P 1:49
 MINING RECEIVED
 PIMA COUNTY STATE OFFICE

1


1. The above map depicts the MOULIN 1 mining claim, which is located in Section(s) 27 Township 17S, Range 10E, Gila & Salt River Meridian, PIMA County, Arizona.
2. The type of corner and location monuments used are as follows: 2"X2"X5' WOOD POSTS.
3. The bearings and distances in degrees and feet between claim corners are as depicted on the map.

When Filed Return To:
Darling Geomatics
9040 S. Rita Rd, Ste 2350
Tucson, AZ 85747

LOCATION NOTICE FOR LODE MINING CLAIM

NOTICE IS HEREBY GIVEN that the MOULIN 2 lode mining claim has been located

By: Darling Geomatics
9040 S. Rita Rd, Ste 2350
Tucson, AZ 85747



The general course of this claim is WEST TO EAST and it is situated in PIMA County, Arizona. This claim is 1500 feet in length and 600 feet in width.

This claim runs from the location monument on which this location notice is posted approximately 20 feet in a(n) WESTERLY direction to the WEST end line and 1480 feet in a(n) EASTERLY direction to the EAST end line. This claim is marked by six monuments, one at each corner and one at the center of each end line of the claim.

The location monument on which this notice is posted is situated within Section 27, Township 17 SOUTH, Range 10 EAST, Pima & Salt River Meridian, Arizona and this claim encompasses portions of the following quarter section(s): NW 1/4, SW 1/4, SE 1/4 & NE 1/4 of SEC 27, T17S, R10E, Gila & Salt River Meridian, Arizona.

The locality of this claim with reference to some natural object or permanent monument and additional information (if any) concerning its locality are as follows: THE NORTHEAST CORNER of the claim is located 2712 feet NORTH and 3028 feet EAST from the Southwest Corner of Section 27, T 17 S, R 10 E, Gila & Salt River Meridian, PIMA COUNTY, AZ.

DATED AND POSTED on the ground this 27 day of MARCH, 2019.

By: Richard Gardner

Witness: Anthony Garcia

AGENT: Darling Geomatics, Ltd.

9040 South Rita Road, Suite 2350

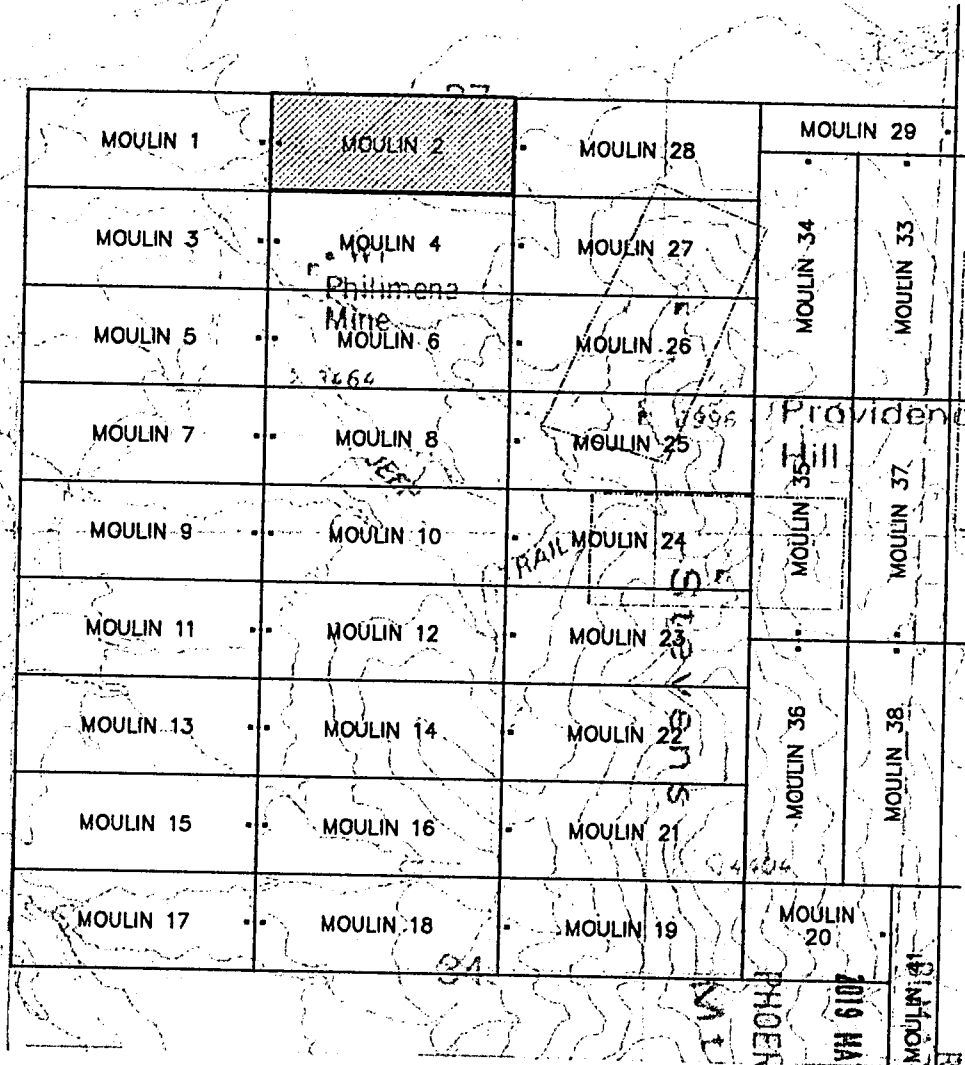
Tucson, AZ 85747

AMC 454855

When Filed Return To:
 Darling Geomatics
 9040 S. Rita Rd, Ste 2350
 Tucson, AZ 85747

MINING CLAIM MAP

Lode (X) Placer ()



SCALE 1" = 1200 ft.

RECEIVED
 MINING STATE OFFICE
 2019 MAY - 1 P 1:49
 PHOENIX, ARIZONA

AMC 454855


1. The above map depicts the MOULIN 2 mining claim, which is located in Section(s) 27 Township 17S, Range 10E, Gila & Salt River Meridian, PIMA County, Arizona.
2. The type of corner and location monuments used are as follows: 2"X2"X5' WOOD POSTS.
3. The bearings and distances in degrees and feet between claim corners are as depicted on the map.

When Filed Return To:
Darling Geomatics
9040 S. Rita Rd, Ste 2350
Tucson, AZ 85747

LOCATION NOTICE FOR LODE MINING CLAIM

NOTICE IS HEREBY GIVEN that the MOULIN 3 lode mining claim has been located

By: Darling Geomatics
9040 S. Rita Rd, Ste 2350
Tucson, AZ 85747



The general course of this claim is EAST TO WEST and it is situated in PIMA County, Arizona. This claim is 1500 feet in length and 600 feet in width.

This claim runs from the location monument on which this location notice is posted approximately 20 feet in a EASTERLY direction to the EAST end line and 1480 feet in an WESTERLY direction to the WEST end line. This claim is marked by six monuments, one at each corner and one at the center of each end line of the claim.

The location monument on which this notice is posted is situated within Section 27, Township 17 SOUTH, Range 10 EAST, Pima & Salt River Meridian, Arizona and this claim encompasses portions of the following quarter section(s): SW 1/4 of SEC 27, T17S, R10E, Gila & Salt River Meridian, Arizona.

The locality of this claim with reference to some natural object or permanent monument and additional information (if any) concerning its locality are as follows: THE NORTHEAST CORNER of the claim is located 2112 feet North and 1528 feet East from the Southwest Corner of Section 27, T 17 S, R 10 E, Gila & Salt River Meridian, PIMA COUNTY, AZ.

DATED AND POSTED on the ground this 27 day of MARCH, 2019.

By: Richard Gardner

Witness: Anthony Garcia

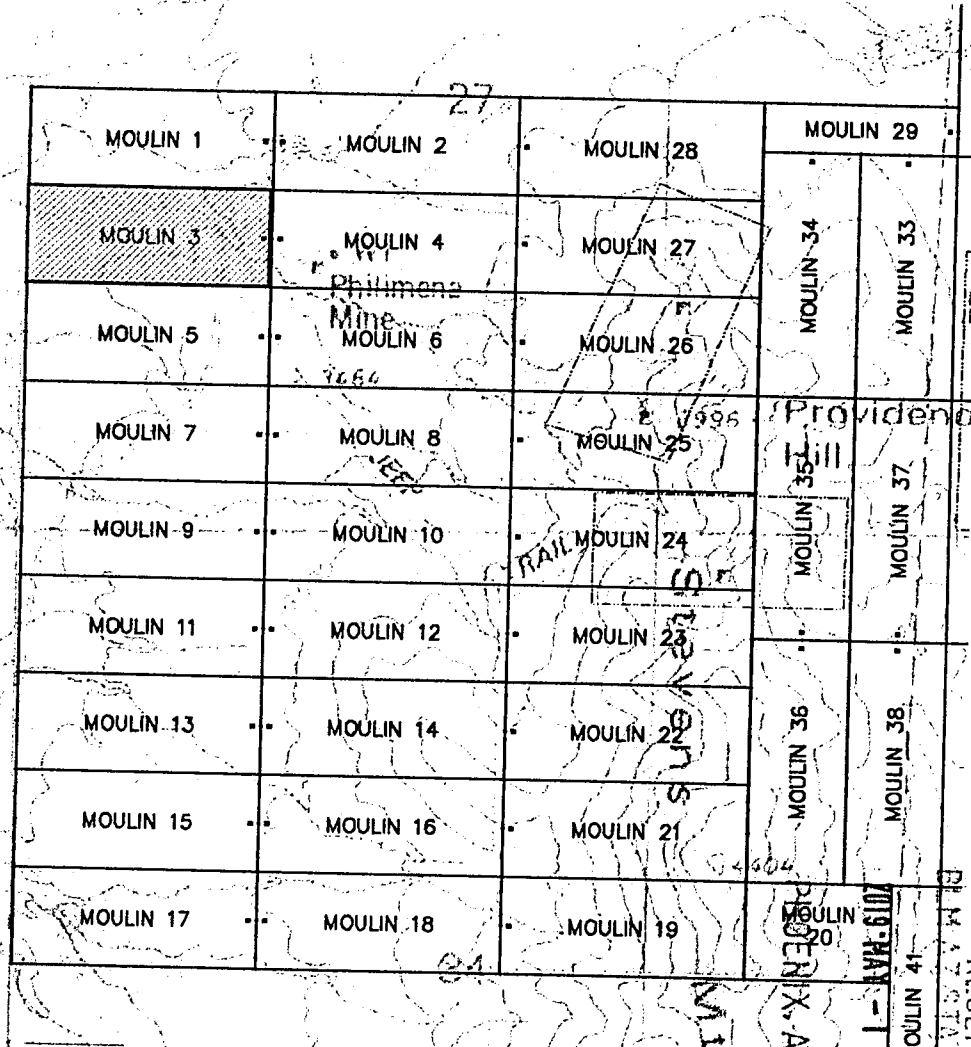
AGENT: Darling Geomatics, Ltd.
9040 South Rita Road, Suite 2350
Tucson, AZ 85747

AMC454856

When Filed Return To:
 Darling Geomatics
 9040 S. Rita Rd, Ste 2350
 Tucson, AZ 85747

MINING CLAIM MAP

Lode (X) Placer ()



AMC454856

SCALE 1" = 1200 ft.

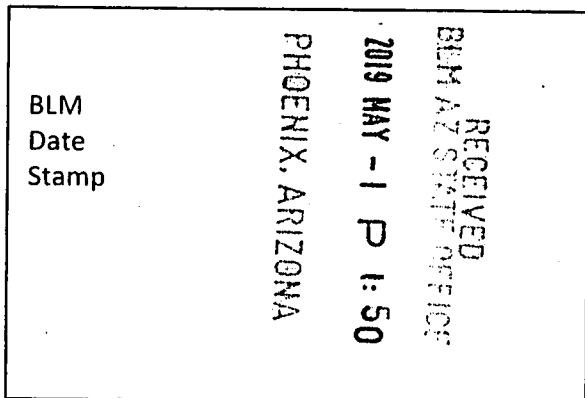
1. The above map depicts the MOULIN 3 mining claim, which is located in Section(s) 27 Township 17S, Range 10E, Gila & Salt River Meridian, PIMA County, Arizona.
2. The type of corner and location monuments used are as follows: 2"X2"X5' WOOD POSTS.
3. The bearings and distances in degrees and feet between claim corners are as depicted on the map.

When Filed Return To:
Darling Geomatics
9040 S. Rita Rd, Ste 2350
Tucson, AZ 85747

LOCATION NOTICE FOR LODE MINING CLAIM

NOTICE IS HEREBY GIVEN that the MOULIN 4 lode mining claim has been located

By: Darling Geomatics
9040 S. Rita Rd, Ste 2350
Tucson, AZ 85747



The general course of this claim is WEST TO EAST and it is situated in PIMA County, Arizona. This claim is 1500 feet in length and 600 feet in width.

This claim runs from the location monument on which this location notice is posted approximately 20 feet in a(n) WESTERLY direction to the WEST end line and 1480 feet in a(n) EASTERLY direction to the EAST end line. This claim is marked by six monuments, one at each corner and one at the center of each end line of the claim.

The location monument on which this notice is posted is situated within Section 27, Township 17 SOUTH, Range 10 EAST, Pima & Salt River Meridian, Arizona and this claim encompasses portions of the following quarter section(s): SW 1/4 & SE 1/4 of SEC 27, T17S, R10E, Gila & Salt River Meridian, Arizona.

The locality of this claim with reference to some natural object or permanent monument and additional information (if any) concerning its locality are as follows: THE NORTHEAST CORNER of the claim is located 2112 feet NORTH and 3028 feet EAST from the Southwest Corner of Section 27, T 17 S, R 10 E, Gila & Salt River Meridian, PIMA COUNTY, AZ.

DATED AND POSTED on the ground this 27 day of MARCH, 2019.

By: Richard Gardner

Witness: Anthony Garcia

AGENT: Darling Geomatics, Ltd.

9040 South Rita Road, Suite 2350

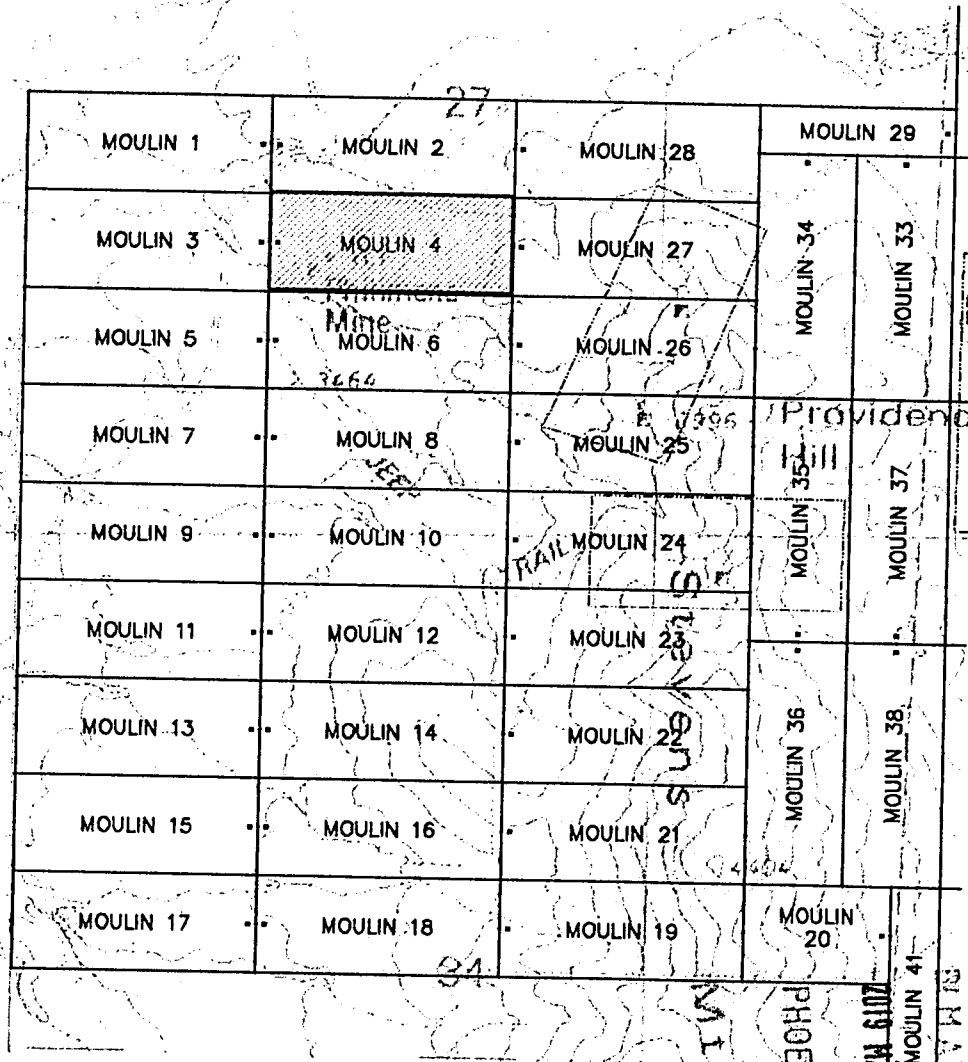
Tucson, AZ 85747

AMC454857

When Filed Return To:
 Darling Geomatics
 9040 S. Rita Rd, Ste 2350
 Tucson, AZ 85747

MINING CLAIM MAP

Lode (X) Placer ()



AMC454851

SCALE 1" = 1200 ft.

RECEIVED
 PIMA STATE OFFICE
 2019 MAY - 1 P 1:50
 PHOENIX, ARIZONA


1. The above map depicts the MOULIN 4 mining claim, which is located in Section(s) 27 Township 17S, Range 10E, Gila & Salt River Meridian, PIMA County, Arizona.
2. The type of corner and location monuments used are as follows: 2"X2"X5' WOOD POSTS.
3. The bearings and distances in degrees and feet between claim corners are as depicted on the map.

When Filed Return To:
Darling Geomatics
9040 S. Rita Rd, Ste 2350
Tucson, AZ 85747

LOCATION NOTICE FOR LODE MINING CLAIM

NOTICE IS HEREBY GIVEN that the MOULIN 5 lode mining claim has been located

By: Darling Geomatics
9040 S. Rita Rd, Ste 2350
Tucson, AZ 85747



The general course of this claim is EAST TO WEST and it is situated in PIMA County, Arizona. This claim is 1500 feet in length and 600 feet in width.

This claim runs from the location monument on which this location notice is posted approximately 20 feet in a EASTERLY direction to the EAST end line and 1480 feet in an WESTERLY direction to the WEST end line. This claim is marked by six monuments, one at each corner and one at the center of each end line of the claim.

The location monument on which this notice is posted is situated within Section 27, Township 17 SOUTH, Range 10 EAST, Pima & Salt River Meridian, Arizona and this claim encompasses portions of the following quarter section(s): SW 1/4 of SEC 27, T17S, R10E, Gila & Salt River Meridian, Arizona.

The locality of this claim with reference to some natural object or permanent monument and additional information (if any) concerning its locality are as follows: THE NORTHEAST CORNER of the claim is located 1512 feet North and 1528 feet East from the Southwest Corner of Section 27, T 17 S, R 10 E, Gila & Salt River Meridian, PIMA COUNTY, AZ.

DATED AND POSTED on the ground this 27 day of MARCH, 2019.

By: Richard Gardner

Witness: Anthony Garris

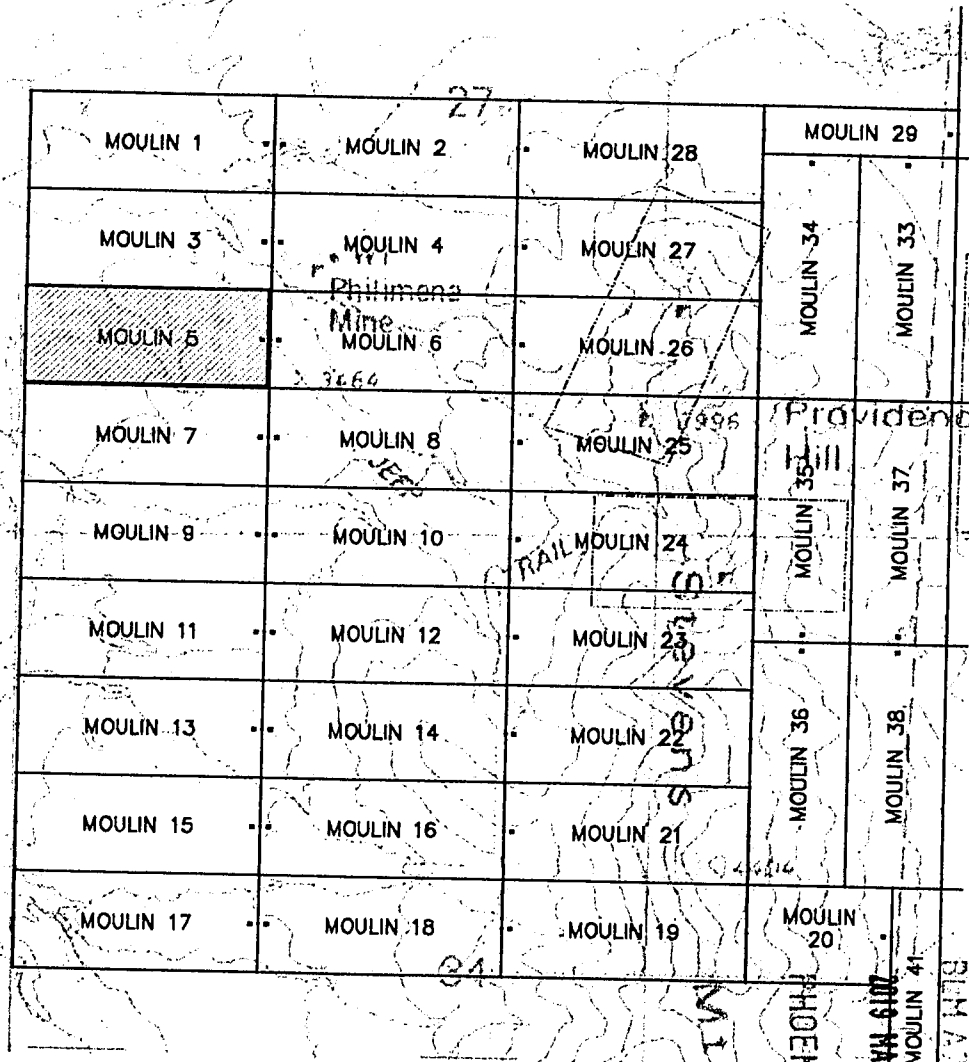
AGENT: Darling Geomatics, Ltd.
9040 South Rita Road, Suite 2350
Tucson, AZ 85747

AMC 454858

When Filed Return To:
 Darling Geomatics
 9040 S. Rita Rd, Ste 2350
 Tucson, AZ 85747

MINING CLAIM MAP

Lode (X) Placer ()



AMC454858

SCALE 1" = 1200 ft.

RECEIVED
 BLM AZ STATE OFFICE
 PHOENIX, ARIZONA
 2019 MAY -1 P 1:50
 MOULIN 41


1. The above map depicts the MOULIN 5 mining claim, which is located in Section(s) 27 Township 17S, Range 10E, Gila & Salt River Meridian, PIMA County, Arizona.
2. The type of corner and location monuments used are as follows: 2"X2"X5' WOOD POSTS.
3. The bearings and distances in degrees and feet between claim corners are as depicted on the map.

When Filed Return To:
Darling Geomatics
9040 S. Rita Rd, Ste 2350
Tucson, AZ 85747

LOCATION NOTICE FOR LODE MINING CLAIM

NOTICE IS HEREBY GIVEN that the MOULIN 6 lode mining claim has been located

By: Darling Geomatics
9040 S. Rita Rd, Ste 2350
Tucson, AZ 85747



The general course of this claim is WEST TO EAST and it is situated in PIMA County, Arizona. This claim is 1500 feet in length and 600 feet in width.

This claim runs from the location monument on which this location notice is posted approximately 20 feet in a(n) WESTERLY direction to the WEST end line and 1480 feet in a(n) EASTERLY direction to the EAST end line. This claim is marked by six monuments, one at each corner and one at the center of each end line of the claim.

The location monument on which this notice is posted is situated within Section 27, Township 17 SOUTH, Range 10 EAST, Pima & Salt River Meridian, Arizona and this claim encompasses portions of the following quarter section(s): SW 1/4 & SE 1/4 of SEC 27, T17S, R10E, Gila & Salt River Meridian, Arizona.

The locality of this claim with reference to some natural object or permanent monument and additional information (if any) concerning its locality are as follows: THE NORTHEAST CORNER of the claim is located 1512 feet NORTH and 3028 feet EAST from the Southwest Corner of Section 27, T 17 S, R 10 E, Gila & Salt River Meridian, PIMA COUNTY, AZ.

DATED AND POSTED on the ground this 27 day of MARCH, 2019.

By: Richard Gardner

Witness: Anthony Garcia

AGENT: Darling Geomatics, Ltd.
9040 South Rita Road, Suite 2350
Tucson, AZ 85747

AMC454859

When Filed Return To:
 Darling Geomatics
 9040 S. Rita Rd, Ste 2350
 Tucson, AZ 85747

MINING CLAIM MAP

Lode (X) Placer ()

MOULIN 1	MOULIN 2	MOULIN 28	MOULIN 29
MOULIN 3	MOULIN 4	MOULIN 27	MOULIN 34
MOULIN 5	MOULIN 6	MOULIN 26	MOULIN 33
MOULIN 7	MOULIN 8	MOULIN 25	MOULIN 35
MOULIN 9	MOULIN 10	MOULIN 24	MOULIN 37
MOULIN 11	MOULIN 12	MOULIN 23	MOULIN 36
MOULIN 13	MOULIN 14	MOULIN 22	MOULIN 38
MOULIN 15	MOULIN 16	MOULIN 21	MOULIN 40
MOULIN 17	MOULIN 18	MOULIN 19	MOULIN 20

AMC 454859



SCALE 1" = 1200 ft.

RECEIVED
 BLM AZ STATE OFFICE
 PHOENIX, ARIZONA
 MAY - 1 P 1:50

1. The above map depicts the MOULIN 6 mining claim, which is located in Section(s) 27 Township 11N, Range 10E, Gila & Salt River Meridian, PIMA County, Arizona.

2. The type of corner and location monuments used are as follows: 2"X2"X5' WOOD POSTS.


3. The bearings and distances in degrees and feet between claim corners are as depicted on the map.

When Filed Return To:
Darling Geomatics
9040 S. Rita Rd, Ste 2350
Tucson, AZ 85747

LOCATION NOTICE FOR LODE MINING CLAIM

NOTICE IS HEREBY GIVEN that the MOULIN 7 lode mining claim has been located

By: Darling Geomatics
9040 S. Rita Rd, Ste 2350
Tucson, AZ 85747



The general course of this claim is EAST TO WEST and it is situated in PIMA County, Arizona. This claim is 1500 feet in length and 600 feet in width.

This claim runs from the location monument on which this location notice is posted approximately 20 feet in a EASTERLY direction to the EAST end line and 1480 feet in an WESTERLY direction to the WEST end line. This claim is marked by six monuments, one at each corner and one at the center of each end line of the claim.

The location monument on which this notice is posted is situated within Section 27, Township 17 SOUTH, Range 10 EAST, Pima & Salt River Meridian, Arizona and this claim encompasses portions of the following quarter section(s): SW 1/4 of SEC 27, T17S, R10E, Gila & Salt River Meridian, Arizona.

The locality of this claim with reference to some natural object or permanent monument and additional information (if any) concerning its locality are as follows: THE NORTHEAST CORNER of the claim is located 912 feet North and 1528 feet East from the Southwest Corner of Section 27, T 17 S, R 10 E, Gila & Salt River Meridian, PIMA COUNTY, AZ.

DATED AND POSTED on the ground this 27 day of MARCH, 2019.

By: Richard Gardner

Witness: Anthony Cassie

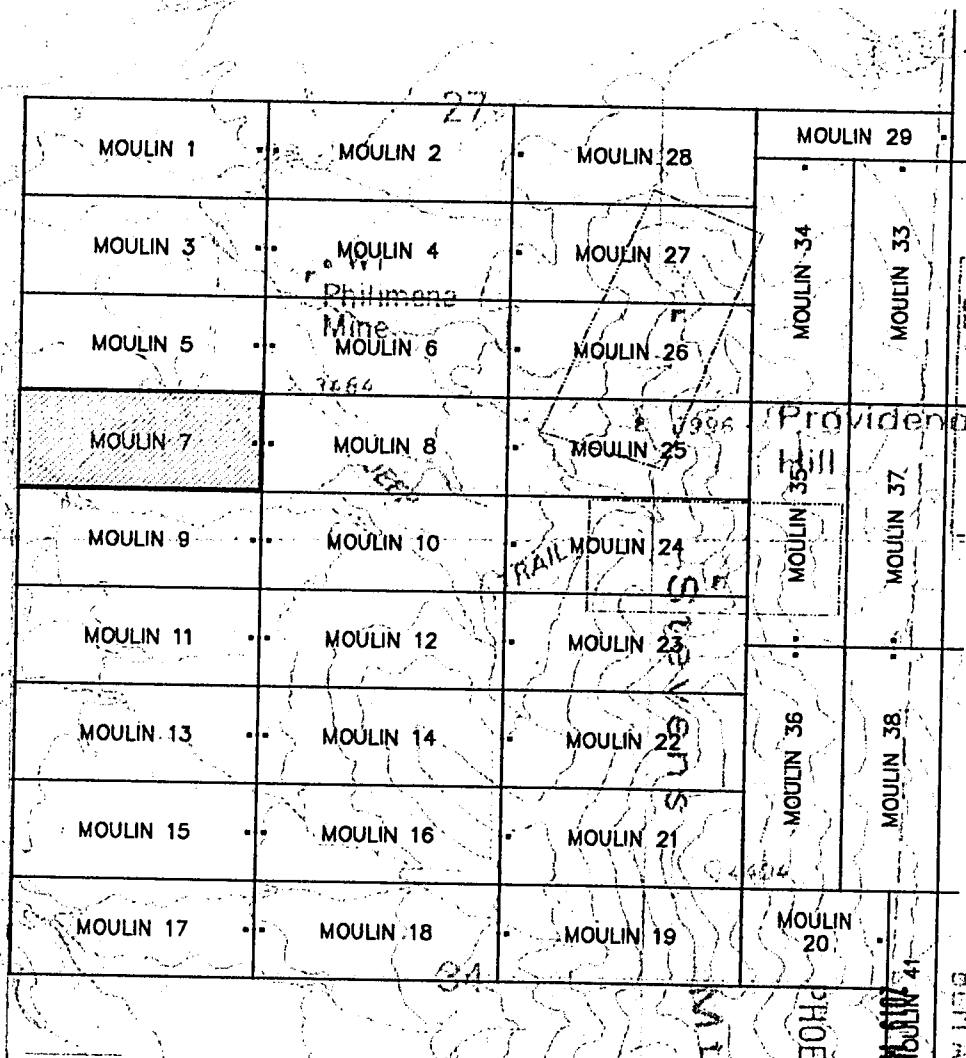
AGENT: Darling Geomatics, Ltd.
9040 South Rita Road, Suite 2350
Tucson, AZ 85747

AMC 454860

When Filed Return To:
 Darling Geomatics
 9040 S. Rita Rd, Ste 2350
 Tucson, AZ 85747

MINING CLAIM MAP

Lode (X) Placer ()



AMC 454860

SCALE 1" = 1200 ft.

RECEIVED
 BLM AZ STATE OFFICE
 PHOENIX, ARIZONA
 MAY - 1 P 1:50


1. The above map depicts the MOULIN 7 mining claim, which is located in Section(s) 27 Township 17S, Range 10E, Gila & Salt River Meridian, PIMA County, Arizona.
2. The type of corner and location monuments used are as follows: 2"X2"X5' WOOD POSTS.
3. The bearings and distances in degrees and feet between claim corners are as depicted on the map.

When Filed Return To:
Darling Geomatics
9040 S. Rita Rd, Ste 2350
Tucson, AZ 85747

LOCATION NOTICE FOR LODE MINING CLAIM

NOTICE IS HEREBY GIVEN that the MOULIN 8 lode mining claim has been located.

By: Darling Geomatics
9040 S. Rita Rd, Ste 2350
Tucson, AZ 85747



The general course of this claim is WEST TO EAST and it is situated in PIMA County, Arizona. This claim is 1500 feet in length and 600 feet in width.

This claim runs from the location monument on which this location notice is posted approximately 20 feet in a(n) WESTERLY direction to the WEST end line and 1480 feet in a(n) EASTERLY direction to the EAST end line. This claim is marked by six monuments, one at each corner and one at the center of each end line of the claim.

The location monument on which this notice is posted is situated within Section 27, Township 17 SOUTH, Range 10 EAST, Pima & Salt River Meridian, Arizona and this claim encompasses portions of the following quarter section(s): SW 1/4 & SE 1/4 of SEC 27, T17S, R10E, Gila & Salt River Meridian, Arizona.

The locality of this claim with reference to some natural object or permanent monument and additional information (if any) concerning its locality are as follows: THE NORTHEAST CORNER of the claim is located 912 feet NORTH and 3028 feet EAST from the Southwest Corner of Section 27, T 17 S, R 10 E, Gila & Salt River Meridian, PIMA COUNTY, AZ.

DATED AND POSTED on the ground this 27 day of MARCH, 2019.

By: Jeff Schen Jeff Schen
Witness JOEL KARTCHNER

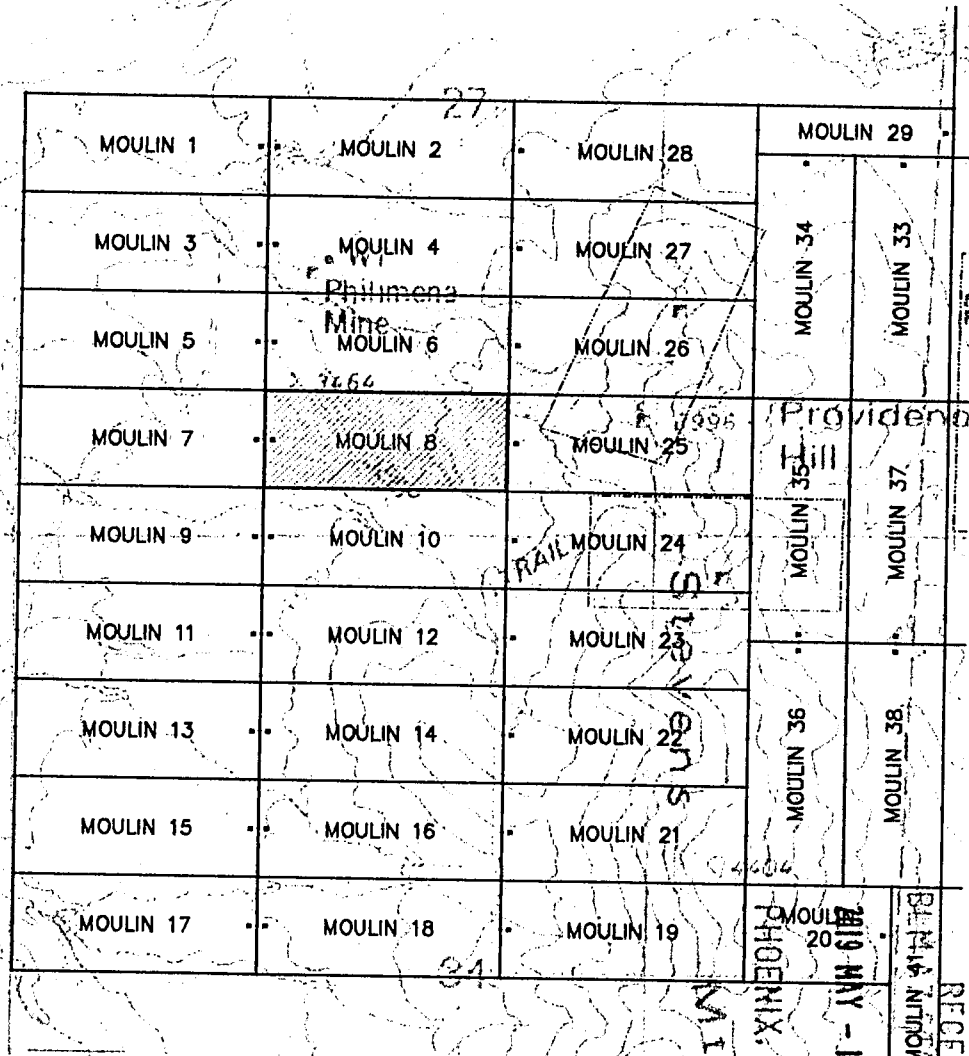
AGENT: Darling Geomatics, Ltd.
9040 South Rita Road, Suite 2350
Tucson, AZ 85747

AMC454861

When Filed Return To:
 Darling Geomatics
 9040 S. Rita Rd, Ste 2350
 Tucson, AZ 85747

MINING CLAIM MAP

Lode (X) Placer ()



SCALE 1" = 1200 ft.

AMC454861

RECEIVED
 STATE MINING OFFICE
 PHOENIX, ARIZONA
 19 MAY - 1 P 1:50


1. The above map depicts the MOULIN 8 mining claim, which is located in Section(s) 27, Township 17S, Range 10E, Gila & Salt River Meridian, PIMA County, Arizona.
2. The type of corner and location monuments used are as follows: 2"X2"X5' WOOD POSTS.
3. The bearings and distances in degrees and feet between claim corners are as depicted on the map.

When Filed Return To:
Darling Geomatics
9040 S. Rita Rd, Ste 2350
Tucson, AZ 85747

LOCATION NOTICE FOR LODE MINING CLAIM

NOTICE IS HEREBY GIVEN that the MOULIN 9 lode mining claim
has been located

By: Darling Geomatics
9040 S. Rita Rd, Ste 2350
Tucson, AZ 85747



The general course of this claim is EAST TO WEST and it is situated in PIMA County, Arizona. This claim is 1500 feet in length and 600 feet in width.

This claim runs from the location monument on which this location notice is posted approximately 20 feet in a EASTERLY direction to the EAST end line and 1480 feet in an WESTERLY direction to the WEST end line. This claim is marked by six monuments, one at each corner and one at the center of each end line of the claim.

The location monument on which this notice is posted is situated within Section 27, Township 17 SOUTH, Range 10 EAST, Pima & Salt River Meridian, Arizona and this claim encompasses portions of the following quarter section(s):
SW 1/4 of SEC 27 & NW 1/4 of SEC 34, T17S, R10E, Gila & Salt River Meridian, Arizona.

The locality of this claim with reference to some natural object or permanent monument and additional information (if any) concerning its locality are as follows: THE NORTHEAST CORNER of the claim is located 312 feet North and 1528 feet East from the Southwest Corner of Section 27, T 17 S, R 10 E, Gila & Salt River Meridian, PIMA COUNTY, AZ.

DATED AND POSTED on the ground this 27 day of MARCH, 2019.

By: Richard Gardner

Witness: Jeff Schaefer

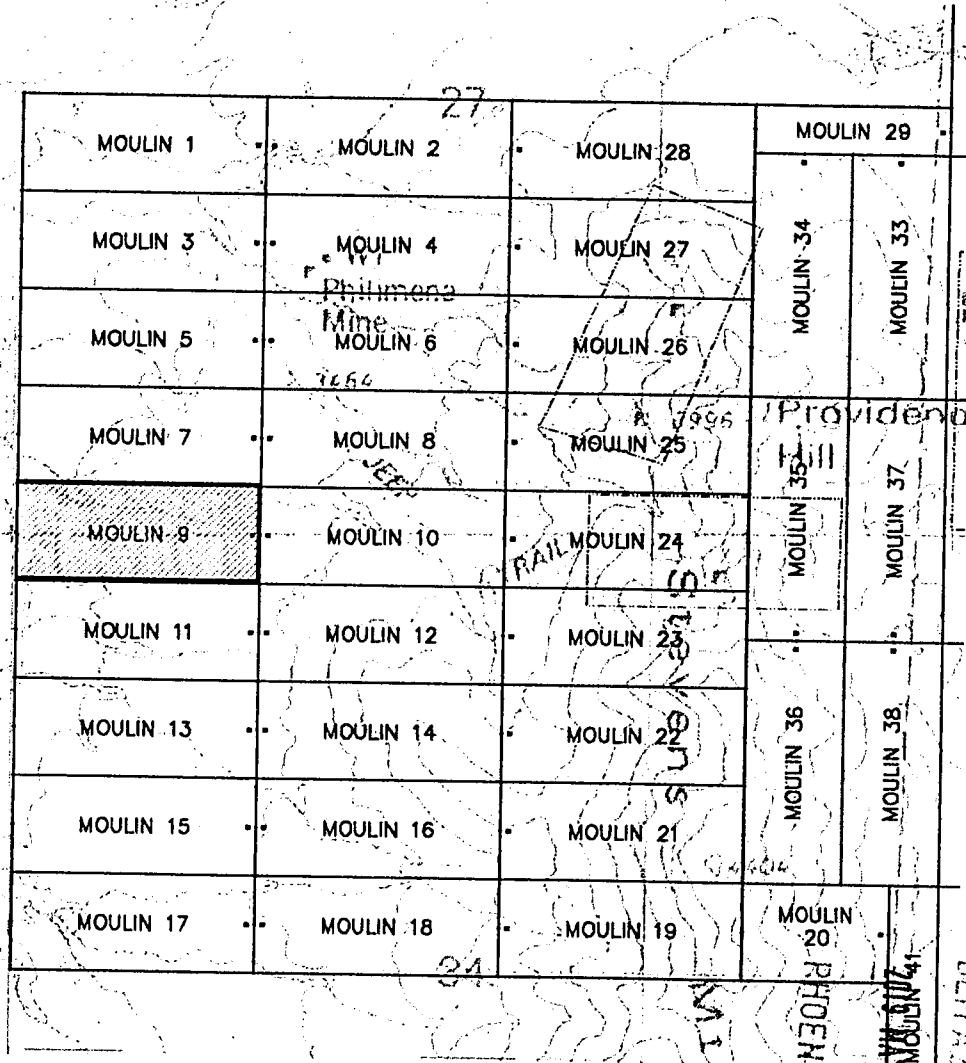
AGENT: Darling Geomatics, Ltd.
9040 South Rita Road, Suite 2350
Tucson, AZ 85747

AMC454862

When Filed Return To:
 Darling Geomatics
 9040 S. Rita Rd, Ste 2350
 Tucson, AZ 85747

MINING CLAIM MAP

Lode (X) Placer ()



SCALE 1" = 1200 ft.


1. The above map depicts the MOULIN 9 mining claim, which is located in Section(s) 27 & 34, Township 17S, Range 10E, Gila & Salt River Meridian, Pima County, Arizona.
2. The type of corner and location monuments used are as follows: 2"X2"X5' WOOD POSTS.
3. The bearings and distances in degrees and feet between claim corners are as depicted on the map.

When Filed Return To:
Darling Geomatics
9040 S. Rita Rd, Ste 2350
Tucson, AZ 85747

LOCATION NOTICE FOR LODE MINING CLAIM

NOTICE IS HEREBY GIVEN that the MOULIN 10 lode mining claim has been located

By: Darling Geomatics
9040 S. Rita Rd, Ste 2350
Tucson, AZ 85747



The general course of this claim is WEST TO EAST, and it is situated in PIMA County, Arizona. This claim is 1500 feet in length and 600 feet in width.

This claim runs from the location monument on which this location notice is posted approximately 20 feet in a(n) WESTERLY direction to the WEST end line and 1480 feet in a(n) EASTERLY direction to the EAST end line. This claim is marked by six monuments, one at each corner and one at the center of each end line of the claim.

The location monument on which this notice is posted is situated within Section 34, Township 17 SOUTH, Range 10 EAST, Pima & Salt River Meridian, Arizona and this claim encompasses portions of the following quarter section(s): SW 1/4 & SE 1/4 of SEC 27 AND NW 1/4 & NE 1/4 of SEC 34, T17S, R10E, Gila & Salt River Meridian, Arizona.

The locality of this claim with reference to some natural object or permanent monument and additional information (if any) concerning its locality are as follows: THE NORTHEAST CORNER of the claim is located 312 feet NORTH and 3028 feet EAST from the Southwest Corner of Section 27, T 17 S, R 10 E, Gila & Salt River Meridian, PIMA COUNTY, AZ.

DATED AND POSTED on the ground this 27 day of MARCH, 2019.

By: Richard Gardner

Witness: Jeff Schorer

AGENT: Darling Geomatics, Ltd.

9040 South Rita Road, Suite 2350

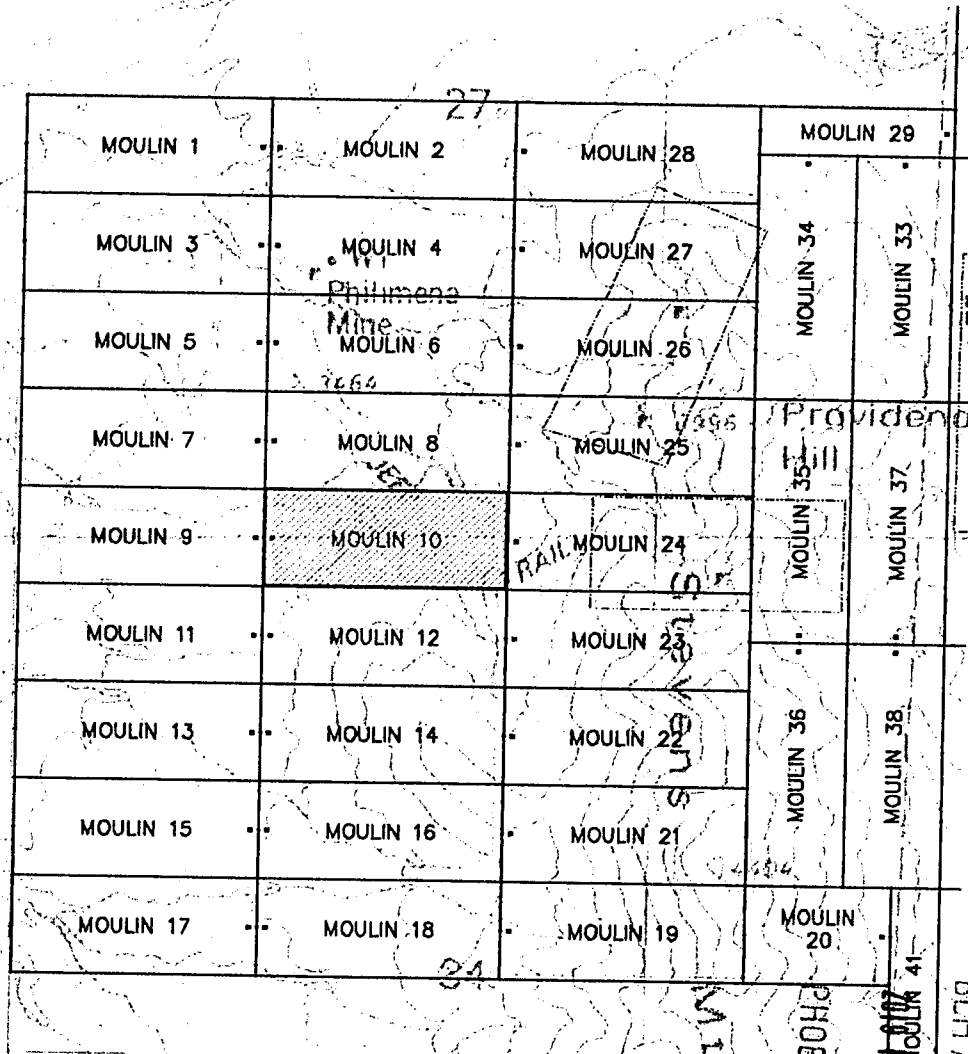
Tucson, AZ 85747

AMS 454863

When Filed Return To:
 Darling Geomatics
 9040 S. Rita Rd, Ste 2350
 Tucson, AZ 85747

MINING CLAIM MAP

Lode (X) Placer ()



AMC454863

SCALE 1" = 1200 ft.

RECEIVED
 BLM AZ STATE OFFICE
 MAY - 1 P 1:50
 PHOENIX, ARIZONA

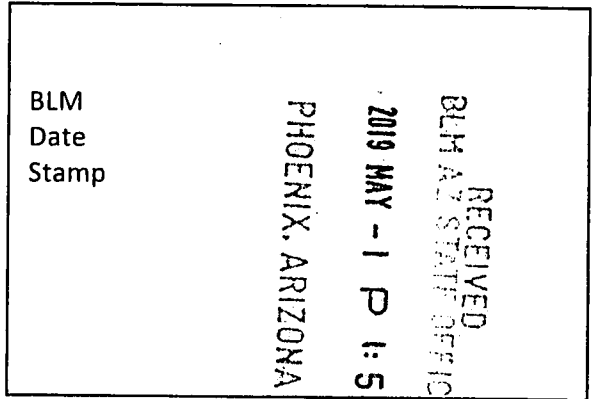
1. The above map depicts the MOULIN 10 mining claim, which is located in Section(s) 27 & 34, Township 17S, Range 10E, Gila & Salt River Meridian, PIMA County, Arizona.
2. The type of corner and location monuments used are as follows: 2"X2"X5' WOOD POSTS.
3. The bearings and distances in degrees and feet between claim corners are as depicted on the map.

When Filed Return To:
Darling Geomatics
9040 S. Rita Rd, Ste 2350
Tucson, AZ 85747

LOCATION NOTICE FOR LODE MINING CLAIM

NOTICE IS HEREBY GIVEN that the MOULIN 11 lode mining claim has been located

By: Darling Geomatics
9040 S. Rita Rd, Ste 2350
Tucson, AZ 85747



The general course of this claim is EAST TO WEST and it is situated in PIMA County, Arizona. This claim is 1500 feet in length and 600 feet in width.

This claim runs from the location monument on which this location notice is posted approximately 20 feet in a EASTERLY direction to the EAST end line and 1480 feet in an WESTERLY direction to the WEST end line. This claim is marked by six monuments, one at each corner and one at the center of each end line of the claim.

The location monument on which this notice is posted is situated within Section 34, Township 17 SOUTH, Range 10 EAST, Pima & Salt River Meridian, Arizona and this claim encompasses portions of the following quarter section(s): NW 1/4 of SEC 34, T17S, R10E, Gila & Salt River Meridian, Arizona.

The locality of this claim with reference to some natural object or permanent monument and additional information (if any) concerning its locality are as follows: THE NORTHEAST CORNER of the claim is located 288 feet South and 1528 feet East from the Southwest Corner of Section 27, T 17 S, R 10 E, Gila & Salt River Meridian, PIMA COUNTY, AZ.

DATED AND POSTED on the ground this 27 day of MARCH, 2019.

By: [Signature] JEFF SETHAN
Witness: [Signature] JOEL KARTCHNER

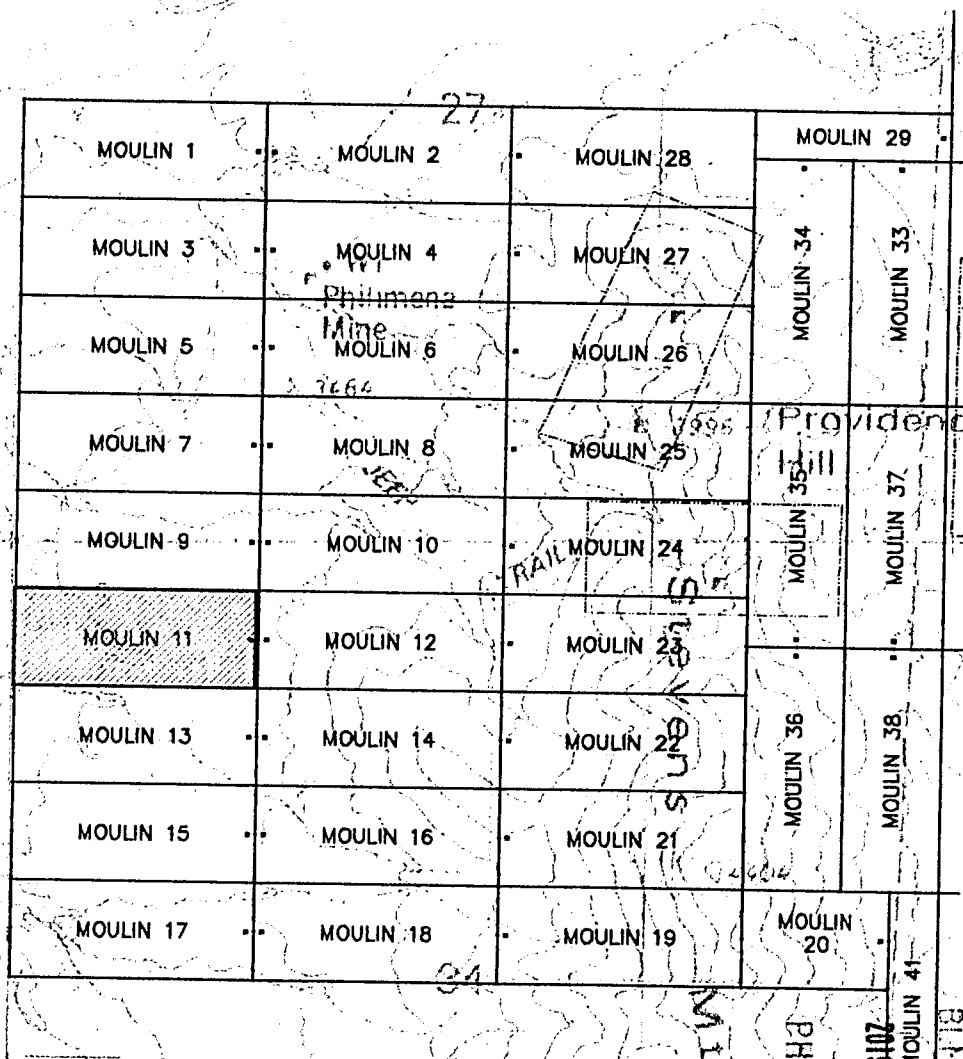
AGENT: Darling Geomatics, Ltd.
9040 South Rita Road, Suite 2350
Tucson, AZ 85747

AMC 454864

When Filed Return To:
 Darling Geomatics
 9040 S. Rita Rd, Ste 2350
 Tucson, AZ 85747

MINING CLAIM MAP

Lode (X) Placer ()



SCALE 1" = 1200 ft.

AHC454864

RECEIVED
 BLM AZ STATE OFFICE
 2019 MAY -1 P 1:51
 PHOENIX, ARIZONA

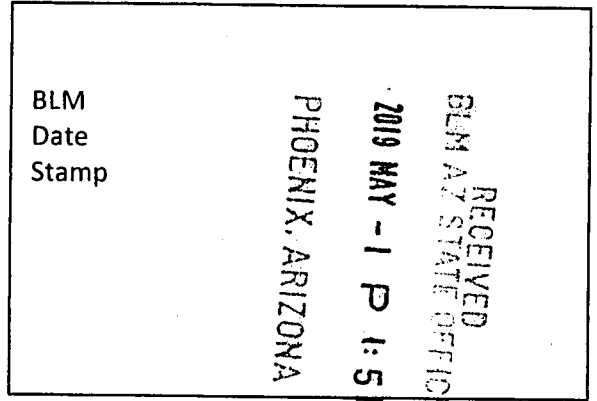
1. The above map depicts the MOULIN 11 mining claim, which is located in Section(s) 34 Township 17S, Range 10E, Gila & Salt River Meridian, PIMA County, Arizona.
2. The type of corner and location monuments used are as follows: 2"X2"X5' WOOD POSTS.
3. The bearings and distances in degrees and feet between claim corners are as depicted on the map.

When Filed Return To:
Darling Geomatics
9040 S. Rita Rd, Ste 2350
Tucson, AZ 85747

LOCATION NOTICE FOR LODE MINING CLAIM

NOTICE IS HEREBY GIVEN that the MOULIN 12 lode mining claim has been located

By: Darling Geomatics
9040 S. Rita Rd, Ste 2350
Tucson, AZ 85747



The general course of this claim is WEST TO EAST and it is situated in PIMA County, Arizona. This claim is 1500 feet in length and 600 feet in width.

This claim runs from the location monument on which this location notice is posted approximately 20 feet in a(n) WESTERLY direction to the WEST end line and 1480 feet in a(n) EASTERLY direction to the EAST end line. This claim is marked by six monuments, one at each corner and one at the center of each end line of the claim.

The location monument on which this notice is posted is situated within Section 34, Township 17 SOUTH, Range 10 EAST, Pima & Salt River Meridian, Arizona and this claim encompasses portions of the following quarter section(s): NW 1/4 & NE 1/4 of SEC 34, T17S, R10E, Gila & Salt River Meridian, Arizona.

The locality of this claim with reference to some natural object or permanent monument and additional information (if any) concerning its locality are as follows: THE NORTHEAST CORNER of the claim is located 288 feet SOUTH and 3028 feet EAST from the Southwest Corner of Section 27, T 17 S, R 10 E, Gila & Salt River Meridian, PIMA COUNTY, AZ.

DATED AND POSTED on the ground this 27 day of MARCH, 2019.

By: Jeff Sehan JEFF Sehan

Witness: Joel Karter Miller JOEL KARTER MILLER

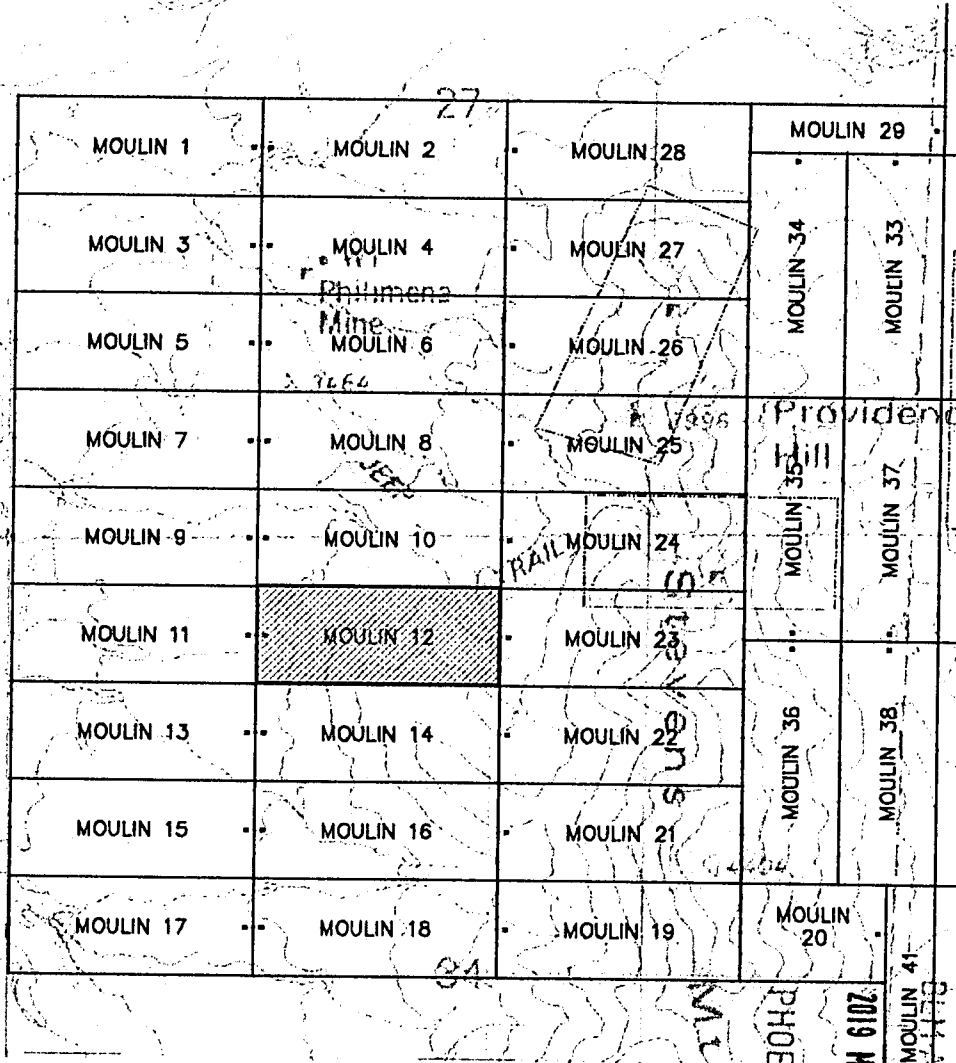
AGENT: Darling Geomatics, Ltd.
9040 South Rita Road, Suite 2350
Tucson, AZ 85747

AMC454865

When Filed Return To:
 Darling Geomatics
 9040 S. Rita Rd, Ste 2350
 Tucson, AZ 85747

MINING CLAIM MAP

Lode (X) Placer ()



SCALE 1" = 1200 ft.


1. The above map depicts the MOULIN 12 mining claim, which is located in Section(s) 34, Township 17S, Range 10E, Gila & Salt River Meridian, PIMA County, Arizona.
2. The type of corner and location monuments used are as follows: 2"X2"X5' WOOD POSTS.
3. The bearings and distances in degrees and feet between claim corners are as depicted on the map.

When Filed Return To:
Darling Geomatics
9040 S. Rita Rd, Ste 2350
Tucson, AZ 85747

LOCATION NOTICE FOR LODE MINING CLAIM

NOTICE IS HEREBY GIVEN that the MOULIN 13 lode mining claim has been located

By: Darling Geomatics
9040 S. Rita Rd, Ste 2350
Tucson, AZ 85747



The general course of this claim is EAST TO WEST and it is situated in PIMA County, Arizona. This claim is 1500 feet in length and 600 feet in width.

This claim runs from the location monument on which this location notice is posted approximately 20 feet in a(n) EASTERLY direction to the EAST end line and 1480 feet in a(n) WESTERLY direction to the WEST end line. This claim is marked by six monuments, one at each corner and one at the center of each end line of the claim.

The location monument on which this notice is posted is situated within Section 34, Township 17 SOUTH, Range 10 EAST, Pima & Salt River Meridian, Arizona and this claim encompasses portions of the following quarter section(s): NW 1/4 of SEC 34, T17S, R10E, Gila & Salt River Meridian, Arizona.

The locality of this claim with reference to some natural object or permanent monument and additional information (if any) concerning its locality are as follows: THE NORTHEAST CORNER of the claim is located 888 feet South and 1528 feet East from the Southwest Corner of Section 27, T 17 S, R 10 E, Gila & Salt River Meridian, PIMA COUNTY, AZ.

DATED AND POSTED on the ground this _____ day of _____, 2019.

By: [Signature] JCFB Schene
Witness: [Signature] JOEL KARTCHNER

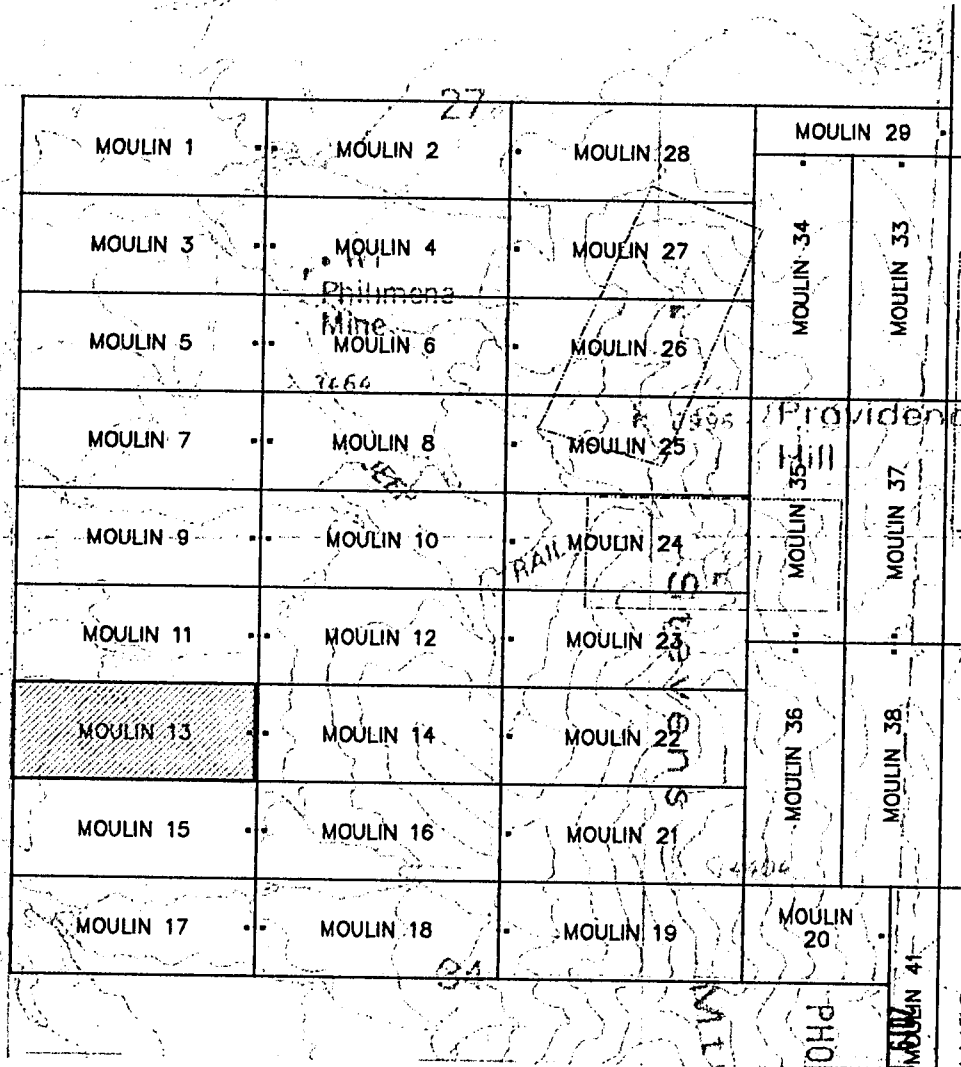
AGENT: Darling Geomatics, Ltd.
9040 South Rita Road, Suite 2350
Tucson, AZ 85747

AMC454866

When Filed Return To:
 Darling Geomatics
 9040 S. Rita Rd, Ste 2350
 Tucson, AZ 85747

MINING CLAIM MAP

Lode (X) Placer ()



SCALE 1" = 1200 ft.

AMC454866

RECEIVED
 BLM AZ STATE OFFICE
 PHOENIX, ARIZONA
 MAY - 1 P 1:51


1. The above map depicts the MOULIN 13 mining claim, which is located in Section(s) 34 Township 17S, Range 10E, Gila & Salt River Meridian, PIMA County, Arizona.
2. The type of corner and location monuments used are as follows: 2"X2"X5' WOOD POSTS.
3. The bearings and distances in degrees and feet between claim corners are as depicted on the map.

When Filed Return To:
Darling Geomatics
9040 S. Rita Rd, Ste 2350
Tucson, AZ 85747

LOCATION NOTICE FOR LODE MINING CLAIM

NOTICE IS HEREBY GIVEN that the MOULIN 14 lode mining claim has been located

By: Darling Geomatics
9040 S. Rita Rd, Ste 2350
Tucson, AZ 85747



The general course of this claim is WEST TO EAST and it is situated in PIMA County, Arizona. This claim is 1500 feet in length and 600 feet in width.

This claim runs from the location monument on which this location notice is posted approximately 20 feet in a(n) WESTERLY direction to the WEST end line and 1480 feet in a(n) EASTERLY direction to the EAST end line. This claim is marked by six monuments, one at each corner and one at the center of each end line of the claim.

The location monument on which this notice is posted is situated within Section 34, Township 17 SOUTH, Range 10 EAST, Pima & Salt River Meridian, Arizona and this claim encompasses portions of the following quarter section(s): NW 1/4 & NE 1/4 of SEC 34, T17S, R10E, Gila & Salt River Meridian, Arizona.

The locality of this claim with reference to some natural object or permanent monument and additional information (if any) concerning its locality are as follows: THE NORTHEAST CORNER of the claim is located 888 feet SOUTH and 3028 feet EAST from the Southwest Corner of Section 27, T 17 S, R 10 E, Gila & Salt River Meridian, PIMA COUNTY, AZ.

DATED AND POSTED on the ground this 27 day of MARCH, 2019.

By: Jeff Schaner JEFF SCHANER

Witness: Joe Kautchner JOE KAUTCHNER

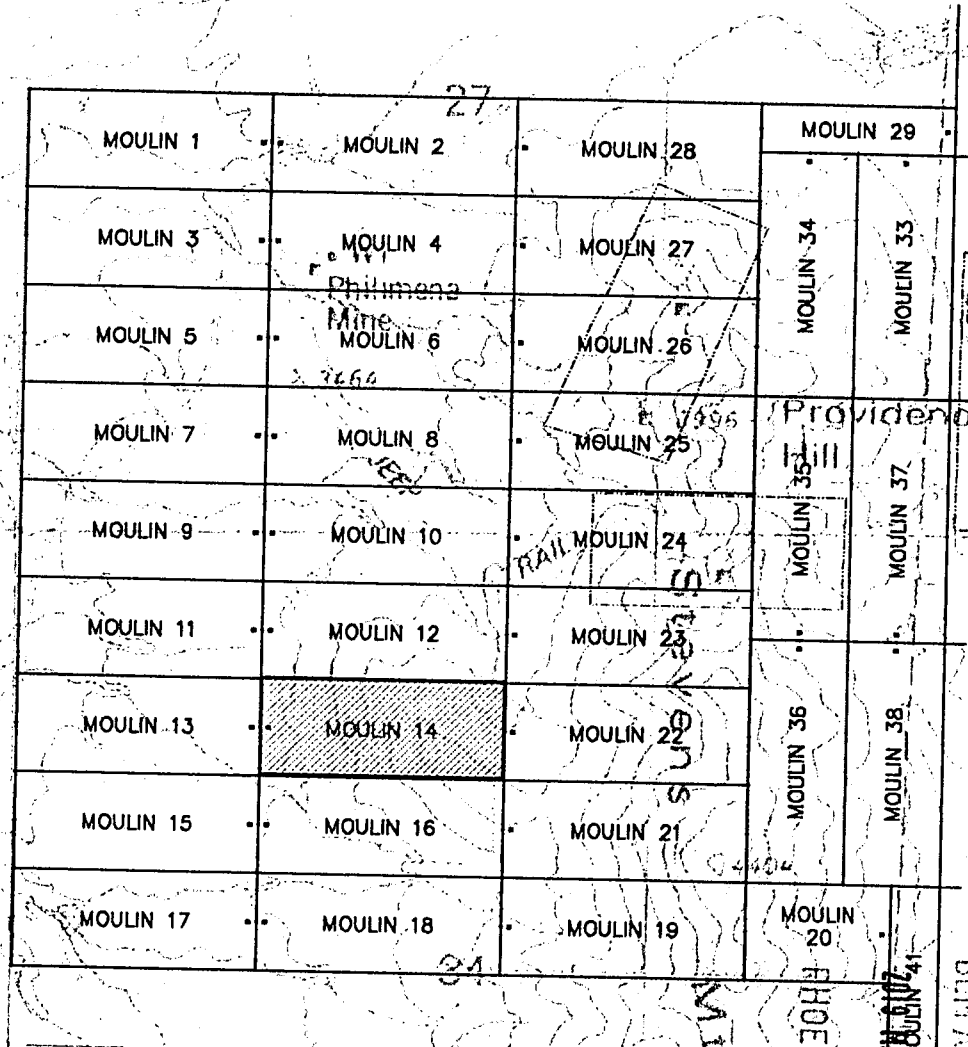
AGENT: Darling Geomatics, Ltd.
9040 South Rita Road, Suite 2350
Tucson, AZ 85747

AMC 454867

When Filed Return To:
 Darling Geomatics
 9040 S. Rita Rd, Ste 2350
 Tucson, AZ 85747

MINING CLAIM MAP

Lode (X) Placer ()



AMC 454867

SCALE 1" = 1200 ft.

RECEIVED
 BLM AZ STATE OFFICE
 PHOENIX, ARIZONA
 JUN 14 11 51 AM '11

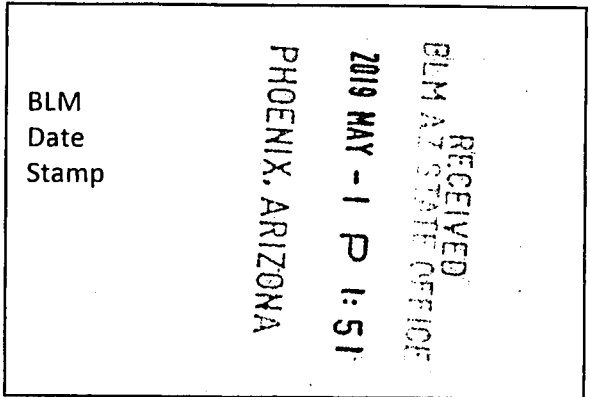
1. The above map depicts the MOULIN 14 mining claim, which is located in Section(s) 34, Township 17S, Range 10E, Gila & Salt River Meridian, PIMA County, Arizona.
2. The type of corner and location monuments used are as follows: 2"X2"X5' WOOD POSTS.
3. The bearings and distances in degrees and feet between claim corners are as depicted on the map.

When Filed Return To:
Darling Geomatics
9040 S. Rita Rd, Ste 2350
Tucson, AZ 85747

LOCATION NOTICE FOR LODE MINING CLAIM

NOTICE IS HEREBY GIVEN that the MOULIN 15 lode mining claim has been located

By: Darling Geomatics
9040 S. Rita Rd, Ste 2350
Tucson, AZ 85747



The general course of this claim is EAST TO WEST and it is situated in PIMA County, Arizona. This claim is 1500 feet in length and 600 feet in width.

This claim runs from the location monument on which this location notice is posted approximately 20 feet in a(n) EASTERLY direction to the EAST end line and 1480 feet in a(n) WESTERLY direction to the WEST end line. This claim is marked by six monuments, one at each corner and one at the center of each end line of the claim.

The location monument on which this notice is posted is situated within Section 34, Township 17 SOUTH, Range 10 EAST, Pima & Salt River Meridian, Arizona and this claim encompasses portions of the following quarter section(s): NW 1/4 of SEC 34, T17S, R10E, Gila & Salt River Meridian, Arizona.

The locality of this claim with reference to some natural object or permanent monument and additional information (if any) concerning its locality are as follows: THE NORTHEAST CORNER of the claim is located 1488 feet South and 1528 feet East from the Southwest Corner of Section 27, T 17 S, R 10 E, Gila & Salt River Meridian, PIMA COUNTY, AZ.

DATED AND POSTED on the ground this 27 day of MARCH, 2019.

By: [Signature]
Witness: [Signature] JOEL KARTCHNER

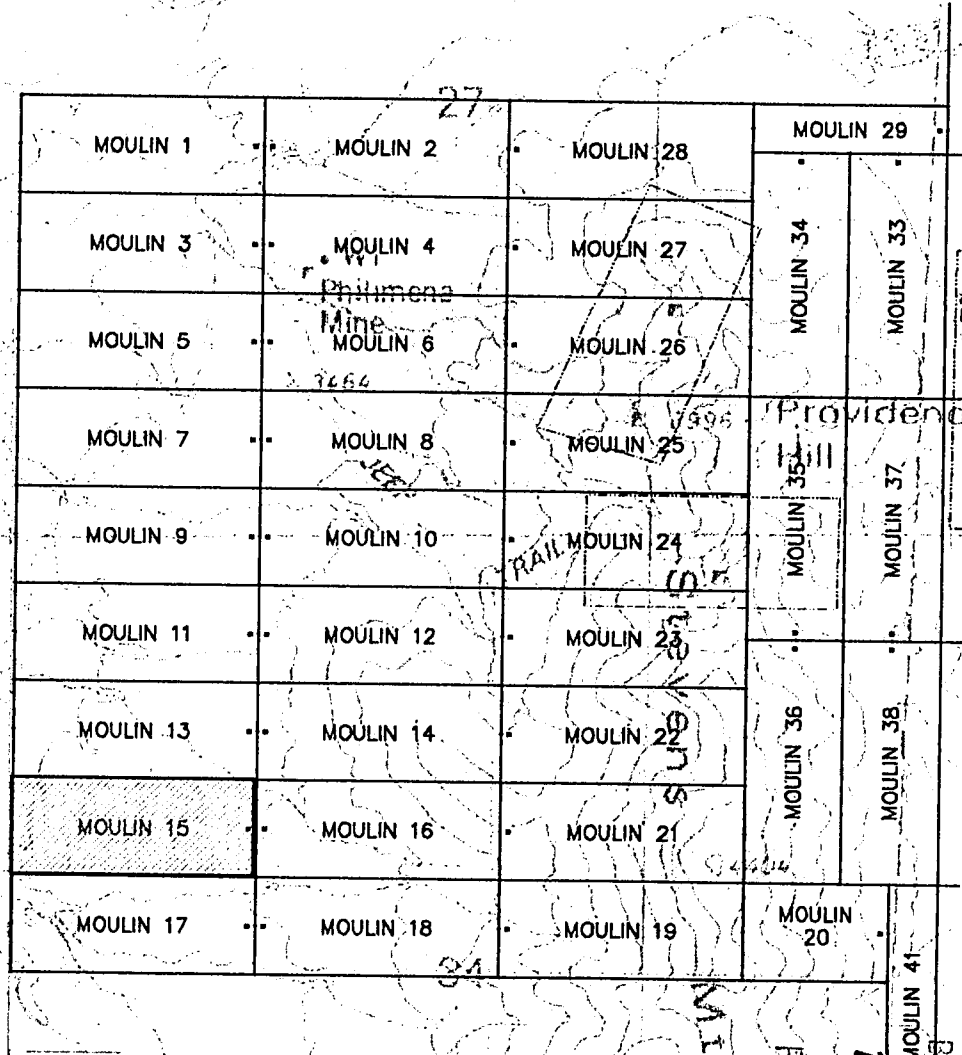
AGENT: Darling Geomatics, Ltd.
9040 South Rita Road, Suite 2350
Tucson, AZ 85747

AMC454868

When Filed Return To:
 Darling Geomatics
 9040 S. Rita Rd, Ste 2350
 Tucson, AZ 85747

MINING CLAIM MAP

Lode (X) Placer ()



AMC 454868

SCALE 1" = 1200 ft.

RECEIVED
 DEPT. OF STATE OFFICE
 PHOENIX, ARIZONA
 2019 MAY -1 P 1:51


1. The above map depicts the MOULIN 15 mining claim, which is located in Section(s) 34 Township 17S Range 10E, Gila & Salt River Meridian, PIMA County, Arizona.
2. The type of corner and location monuments used are as follows: 2"X2"X5' WOOD POSTS.
3. The bearings and distances in degrees and feet between claim corners are as depicted on the map.

When Filed Return To:
Darling Geomatics
9040 S. Rita Rd, Ste 2350
Tucson, AZ 85747

LOCATION NOTICE FOR LODE MINING CLAIM

NOTICE IS HEREBY GIVEN that the MOULIN 16 lode mining claim has been located

By: Darling Geomatics
9040 S. Rita Rd, Ste 2350
Tucson, AZ 85747



The general course of this claim is WEST TO EAST and it is situated in PIMA County, Arizona. This claim is 1500 feet in length and 600 feet in width.

This claim runs from the location monument on which this location notice is posted approximately 20 feet in a(n) WESTERLY direction to the WEST end line and 1480 feet in a(n) EASTERLY direction to the EAST end line. This claim is marked by six monuments, one at each corner and one at the center of each end line of the claim.

The location monument on which this notice is posted is situated within Section 34, Township 17 SOUTH, Range 10 EAST, Pima & Salt River Meridian, Arizona and this claim encompasses portions of the following quarter section(s): NW 1/4 & NE 1/4 of SEC 34, T17S, R10E, Gila & Salt River Meridian, Arizona.

The locality of this claim with reference to some natural object or permanent monument and additional information (if any) concerning its locality are as follows: THE NORTHEAST CORNER of the claim is located 1488 feet SOUTH and 3028 feet EAST from the Southwest Corner of Section 27, T 17 S, R 10 E, Gila & Salt River Meridian, PIMA COUNTY, AZ.

DATED AND POSTED on the ground this 37 day of MARCH, 2019.

By: [Signature]
Witness: [Signature] JOEL KARTCHNER

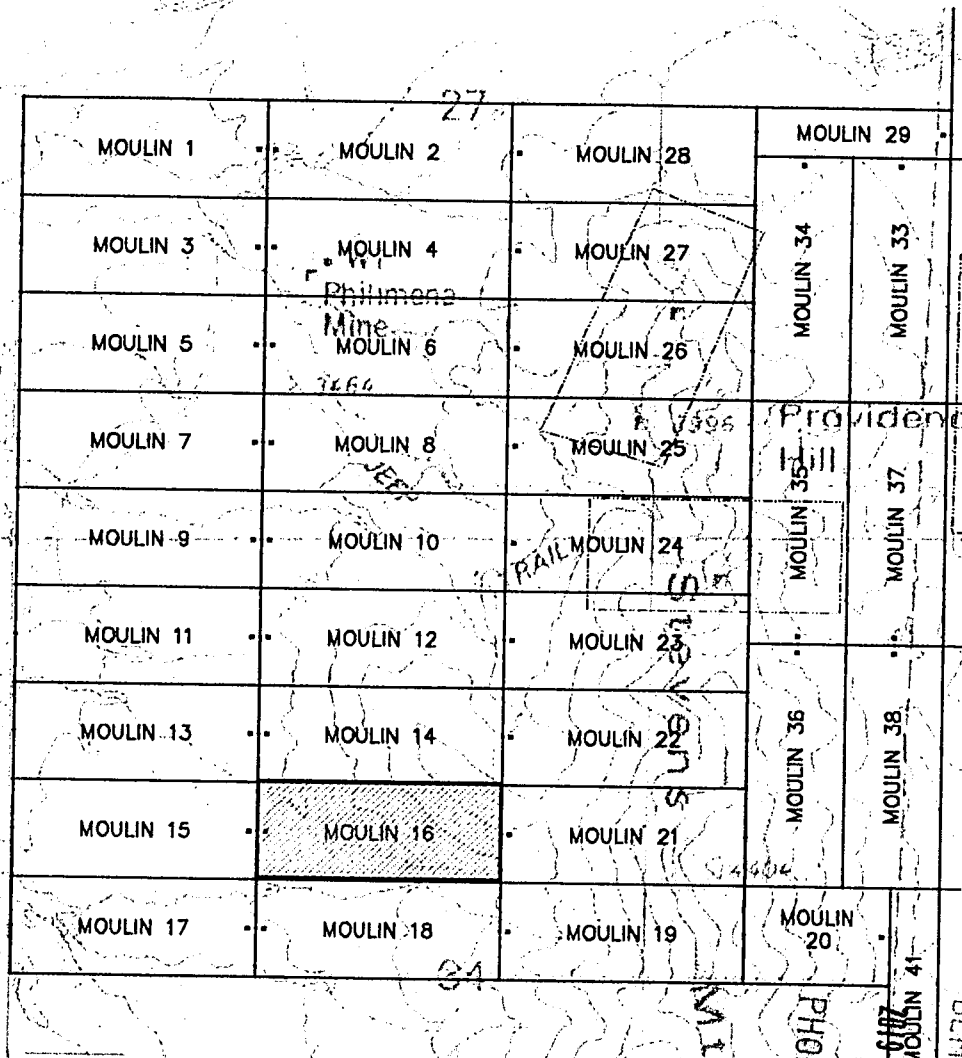
AGENT: Darling Geomatics, Ltd.
9040 South Rita Road, Suite 2350
Tucson, AZ 85747

ARC454869

When Filed Return To:
 Darling Geomatics
 9040 S. Rita Rd, Ste 2350
 Tucson, AZ 85747

MINING CLAIM MAP

Lode (X) Placer ()



SCALE 1" = 1200 ft.

AMC454869

RECEIVED
 BLM AZ STATE OFFICE
 PHOENIX, ARIZONA
 MAY - 1 P 1:52


1. The above map depicts the MOULIN 16 mining claim, which is located in Section(s) 34, Township 17S, Range 10E, Gila & Salt River Meridian, PIMA County, Arizona.
2. The type of corner and location monuments used are as follows: 2"X2"X5' WOOD POSTS.
3. The bearings and distances in degrees and feet between claim corners are as depicted on the map.

When Filed Return To:
Darling Geomatics
9040 S. Rita Rd, Ste 2350
Tucson, AZ 85747

LOCATION NOTICE FOR LODE MINING CLAIM

NOTICE IS HEREBY GIVEN that the MOULIN 17 lode mining claim has been located

By: Darling Geomatics
9040 S. Rita Rd, Ste 2350
Tucson, AZ 85747



The general course of this claim is EAST TO WEST and it is situated in PIMA County, Arizona. This claim is 1500 feet in length and 600 feet in width.

This claim runs from the location monument on which this location notice is posted approximately 20 feet in a(n) EASTERLY direction to the EAST end line and 1480 feet in a(n) WESTERLY direction to the WEST end line. This claim is marked by six monuments, one at each corner and one at the center of each end line of the claim.

The location monument on which this notice is posted is situated within Section 34, Township 17 SOUTH, Range 10 EAST, Pima & Salt River Meridian, Arizona and this claim encompasses portions of the following quarter section(s): NW 1/4 & SW 1/4 of SEC 34, T17S, R10E, Gila & Salt River Meridian, Arizona.

The locality of this claim with reference to some natural object or permanent monument and additional information (if any) concerning its locality are as follows: THE NORTHEAST CORNER of the claim is located 2088 feet South and 1528 feet East from the Southwest Corner of Section 27, T 17 S, R 10 E, Gila & Salt River Meridian, PIMA COUNTY, AZ.

DATED AND POSTED on the ground this 27 day of MARCH, 2019.

By: [Signature]
Witness [Signature] JOEL KARTCHNER

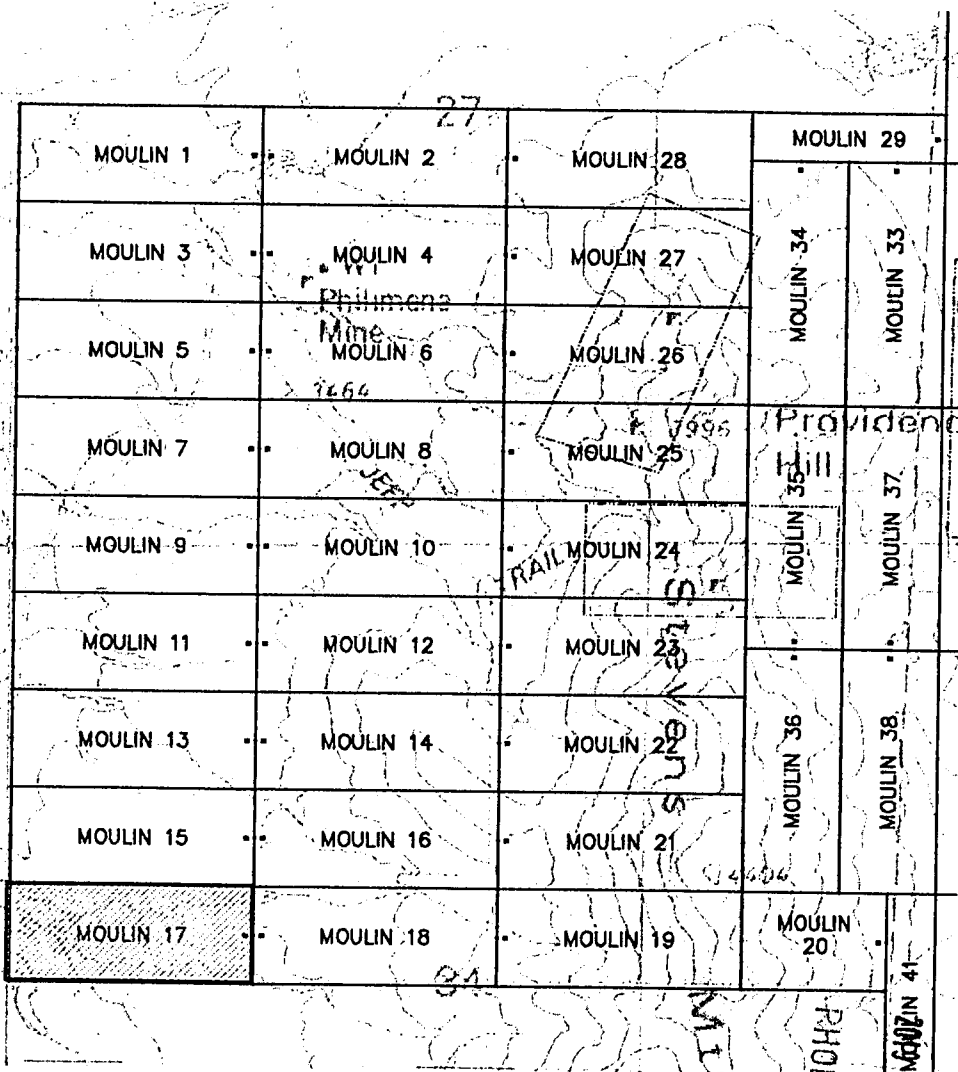
AGENT: Darling Geomatics, Ltd.
9040 South Rita Road, Suite 2350
Tucson, AZ 85747

ANC454870

When Filed Return To:
 Darling Geomatics
 9040 S. Rita Rd, Ste 2350
 Tucson, AZ 85747

MINING CLAIM MAP

Lode (X) Placer ()



SCALE 1" = 1200 ft.

AMC454870

RECEIVED
 CLM AZ STATE OFFICE
 PHOENIX, ARIZONA
 MAY - 1 P 1:52


1. The above map depicts the MOULIN 17 mining claim, which is located in Section(s) 34 Township 17S, Range 10E, Gila & Salt River Meridian, PIMA County, Arizona.
2. The type of corner and location monuments used are as follows: 2"X2"X5' WOOD POSTS.
3. The bearings and distances in degrees and feet between claim corners are as depicted on the map.

When Filed Return To:
Darling Geomatics
9040 S. Rita Rd, Ste 2350
Tucson, AZ 85747

LOCATION NOTICE FOR LODE MINING CLAIM

NOTICE IS HEREBY GIVEN that the MOULIN 18 lode mining claim has been located

By: Darling Geomatics
9040 S. Rita Rd, Ste 2350
Tucson, AZ 85747



The general course of this claim is WEST TO EAST and it is situated in PIMA County, Arizona. This claim is 1500 feet in length and 600 feet in width.

This claim runs from the location monument on which this location notice is posted approximately 20 feet in a(n) WESTERLY direction to the WEST end line and 1480 feet in a(n) EASTERLY direction to the EAST end line. This claim is marked by six monuments, one at each corner and one at the center of each end line of the claim.

The location monument on which this notice is posted is situated within Section 34, Township 17 SOUTH, Range 10 EAST, Pima & Salt River Meridian, Arizona and this claim encompasses portions of the following quarter section(s): NW 1/4, SW 1/4, SE 1/4 & NE 1/4 of SEC 34, T17S, R10E, Gila & Salt River Meridian, Arizona.

The locality of this claim with reference to some natural object or permanent monument and additional information (if any) concerning its locality are as follows: THE NORTHEAST CORNER of the claim is located 2088 feet South and 3028 feet East from the Southwest Corner of Section 27, T 17 S, R 10 E, Gila & Salt River Meridian, PIMA COUNTY, AZ.

DATED AND POSTED on the ground this 27 day of MARCH, 2019.

By: [Signature] TEST SCHEE

Witness: [Signature] JETEL KART CAUER

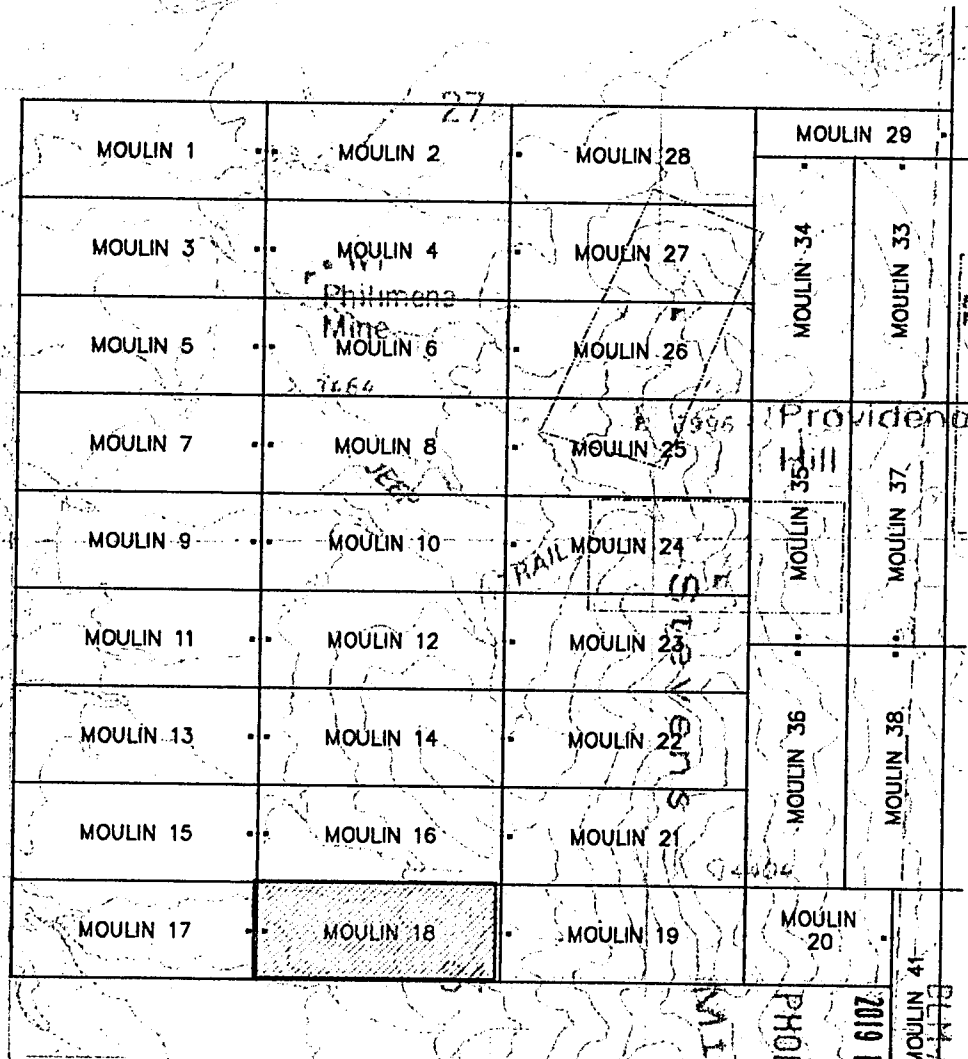
AGENT: Darling Geomatics, Ltd.
9040 South Rita Road, Suite 2350
Tucson, AZ 85747

ARC454871

When Filed Return To:
 Darling Geomatics
 9040 S. Rita Rd, Ste 2350
 Tucson, AZ 85747

MINING CLAIM MAP

Lode (X) Placer ()



AHC454871

SCALE 1" = 1200 ft.

RECEIVED
 BLM & STATE OFFICE
 PHOENIX, ARIZONA
 2019 MAY - 1 P 1:52


1. The above map depicts the MOULIN 18 mining claim, which is located in Section(s) 34 Township 17S, Range 10E, Gila & Salt River Meridian, PIMA County, Arizona.
2. The type of corner and location monuments used are as follows: 2"X2"X5' WOOD POSTS.
3. The bearings and distances in degrees and feet between claim corners are as depicted on the map.

When Filed Return To:
Darling Geomatics
9040 S. Rita Rd, Ste 2350
Tucson, AZ 85747

LOCATION NOTICE FOR LODE MINING CLAIM

NOTICE IS HEREBY GIVEN that the MOULIN 19 lode mining claim has been located

By: Darling Geomatics
9040 S. Rita Rd, Ste 2350
Tucson, AZ 85747



The general course of this claim is WEST TO EAST and it is situated in PIMA County, Arizona. This claim is 1500 feet in length and 600 feet in width.

This claim runs from the location monument on which this location notice is posted approximately 20 feet in a(n) WESTERLY direction to the WEST end line and 1480 feet in a(n) EASTERLY direction to the EAST end line. This claim is marked by six monuments, one at each corner and one at the center of each end line of the claim.

The location monument on which this notice is posted is situated within Section 34, Township 17 SOUTH, Range 10 EAST, Pima & Salt River Meridian, Arizona and this claim encompasses portions of the following quarter section(s): SE 1/4 & NE 1/4 of SEC 34, T17S, R10E, Gila & Salt River Meridian, Arizona.

The locality of this claim with reference to some natural object or permanent monument and additional information (if any) concerning its locality are as follows: THE NORTHEAST CORNER of the claim is located 2088 feet SOUTH and 4528 feet EAST from the Southwest Corner of Section 27, T 17 S, R 10 E, Gila & Salt River Meridian, PIMA COUNTY, AZ.

DATED AND POSTED on the ground this 28 day of MARCH, 2019.

By: Jeff Schuer Jeff Schuer

Witness: Anthony Garcia

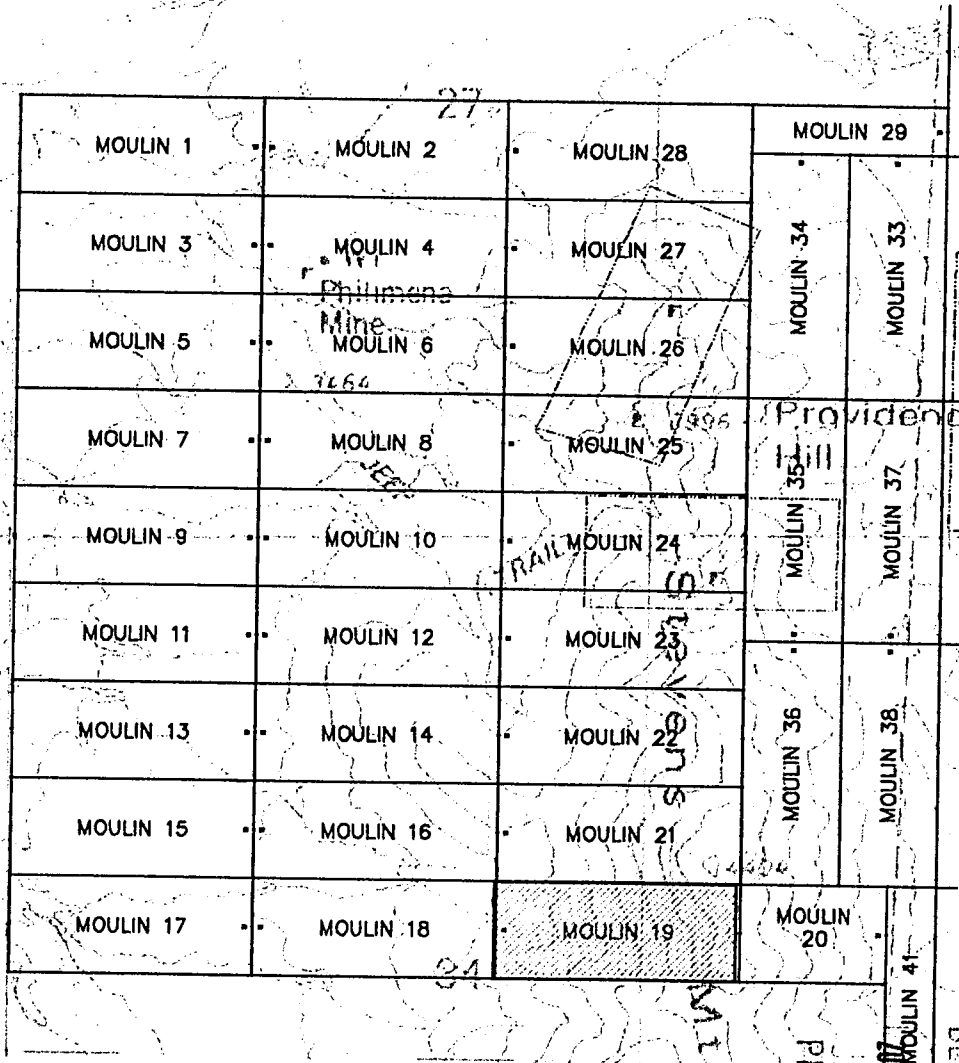
AGENT: Darling Geomatics, Ltd.
9040 South Rita Road, Suite 2350
Tucson, AZ 85747

ARC454872

When Filed Return To:
 Darling Geomatics
 9040 S. Rita Rd, Ste 2350
 Tucson, AZ 85747

MINING CLAIM MAP

Lode (X) Placer ()



SCALE 1" = 1200 ft.

1. The above map depicts the MOULIN 19 mining claim, which is located in Section(s) 34 Township 32, Range 10E, Gila & Salt River Meridian, PIMA County, Arizona.
2. The type of corner and location monuments used are as follows: 2"X2"X5' WOOD POSTS.
3. The bearings and distances in degrees and feet between claim corners are as depicted on the map.

RECEIVED
 BLM AZ STATE OFFICE
 PHOENIX, ARIZONA
 2019 MAY -1 P 1:52


AMC454872

When Filed Return To:
Darling Geomatics
9040 S. Rita Rd, Ste 2350
Tucson, AZ 85747

LOCATION NOTICE FOR LODE MINING CLAIM

NOTICE IS HEREBY GIVEN that the MOULIN 20 lode mining claim has been located

By: Darling Geomatics
9040 S. Rita Rd, Ste 2350
Tucson, AZ 85747



The general course of this claim is EAST TO WEST and it is situated in PIMA County, Arizona. This claim is 900 feet in length and 600 feet in width.

This claim runs from the location monument on which this location notice is posted approximately 20 feet in a(n) EASTERLY direction to the EAST end line and 880 feet in a(n) WESTERLY direction to the WEST end line. This claim is marked by six monuments, one at each corner and one at the center of each end line of the claim.

The location monument on which this notice is posted is situated within Section 34, Township 17 SOUTH, Range 10 EAST, Pima & Salt River Meridian, Arizona and this claim encompasses portions of the following quarter section(s): SE 1/4 & NE 1/4 of SEC 34, T17S, R10E, Gila & Salt River Meridian, Arizona.

The locality of this claim with reference to some natural object or permanent monument and additional information (if any) concerning its locality are as follows: THE NORTHEAST CORNER of the claim is located 2088 feet South and 5428 feet East from the Southwest Corner of Section 27, T 17 S, R 10 E, Gila & Salt River Meridian, PIMA COUNTY, AZ.

DATED AND POSTED on the ground this 28 day of MARCH, 2019.

By: [Signature]
Witness: [Signature] Anthony Garcia

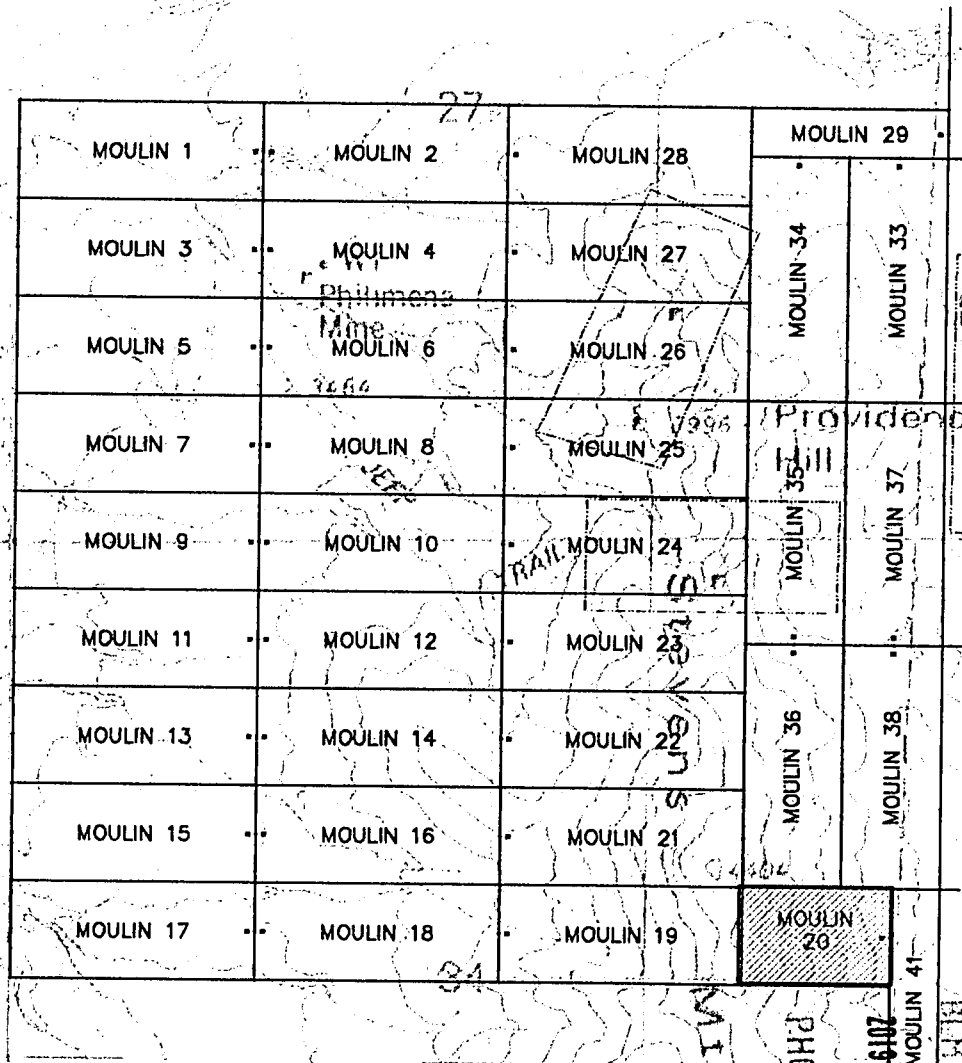
AGENT: Darling Geomatics, Ltd.
9040 South Rita Road, Suite 2350
Tucson, AZ 85747

AMC 454873

When Filed Return To:
 Darling Geomatics
 9040 S. Rita Rd, Ste 2350
 Tucson, AZ 85747

MINING CLAIM MAP

Lode (X) Placer ()



AM0454873

SCALE 1" = 1200 ft.

RECEIVED
 BLM AZ STATE OFFICE
 PHOENIX, ARIZONA
 2019 MAY -1 P 1:52Z


1. The above map depicts the MOULIN 20 mining claim, which is located in Section(s) 34 Township 17S, Range 10E, Gila & Salt River Meridian, PIMA County, Arizona.
2. The type of corner and location monuments used are as follows: 2"X2"X5' WOOD POSTS.
3. The bearings and distances in degrees and feet between claim corners are as depicted on the map.

When Filed Return To:
Darling Geomatics
9040 S. Rita Rd, Ste 2350
Tucson, AZ 85747

LOCATION NOTICE FOR LODE MINING CLAIM

NOTICE IS HEREBY GIVEN that the MOULIN 21 lode mining claim has been located

By: Darling Geomatics
9040 S. Rita Rd, Ste 2350
Tucson, AZ 85747



The general course of this claim is WEST TO EAST and it is situated in PIMA County, Arizona. This claim is 1500 feet in length and 600 feet in width.

This claim runs from the location monument on which this location notice is posted approximately 20 feet in a(n) WESTERLY direction to the WEST end line and 1480 feet in a(n) EASTERLY direction to the EAST end line. This claim is marked by six monuments, one at each corner and one at the center of each end line of the claim.

The location monument on which this notice is posted is situated within Section 34, Township 17 SOUTH, Range 10 EAST, Pima & Salt River Meridian, Arizona and this claim encompasses portions of the following quarter section(s): NE 1/4 of SEC 34, T17S, R10E, Gila & Salt River Meridian, Arizona.

The locality of this claim with reference to some natural object or permanent monument and additional information (if any) concerning its locality are as follows: THE NORTHEAST CORNER of the claim is located 1488 feet SOUTH and 4528 feet EAST from the Southwest Corner of Section 27, T 17 S, R 10 E, Gila & Salt River Meridian, PIMA COUNTY, AZ.

DATED AND POSTED on the ground this 28 day of MARCH, 2019.

By: [Signature]
Witness: [Signature] [Signature]

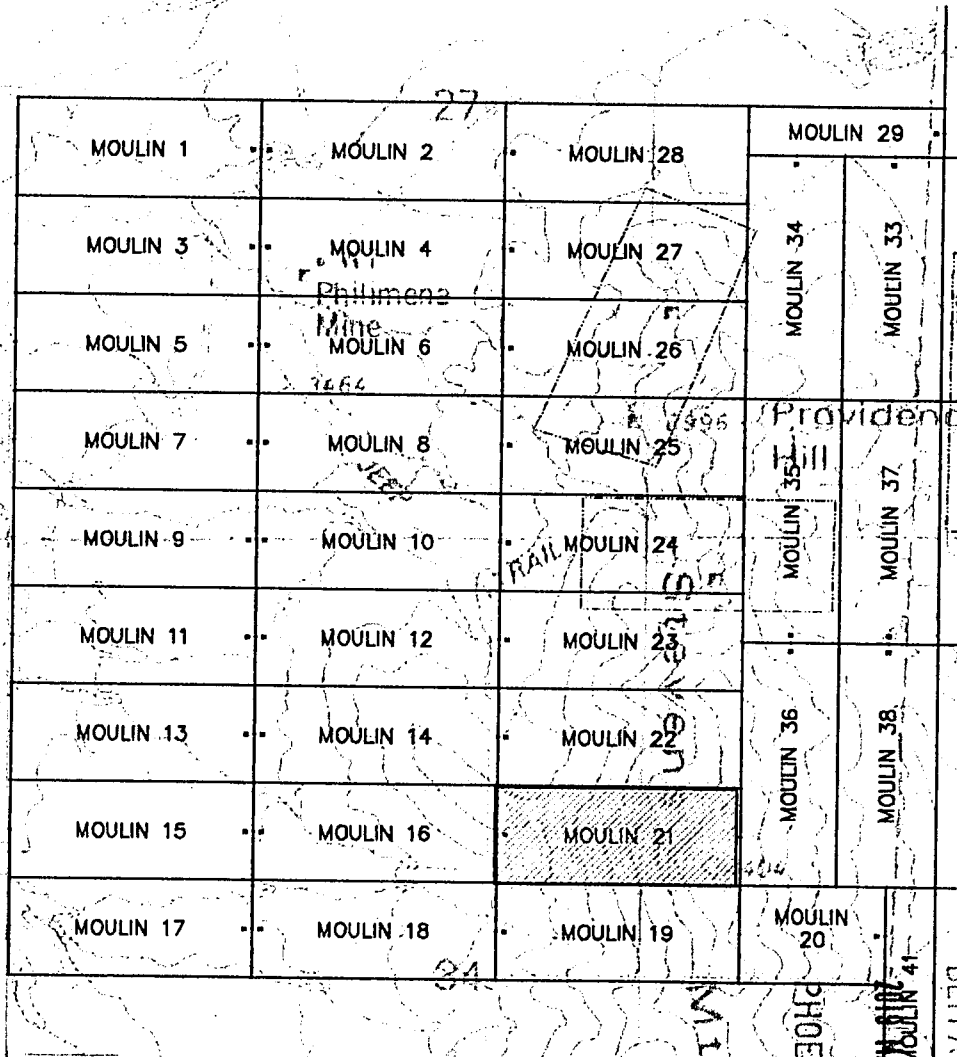
AGENT: Darling Geomatics, Ltd.
9040 South Rita Road, Suite 2350
Tucson, AZ 85747

AMC454874

When Filed Return To:
 Darling Geomatics
 9040 S. Rita Rd, Ste 2350
 Tucson, AZ 85747

MINING CLAIM MAP

Lode (X) Placer ()



SCALE 1" = 1200 ft.

AMC454874

RECEIVED
 BLM AT STATE OFFICE
 PHOENIX, ARIZONA
 JAN - 1 P 1:52


1. The above map depicts the MOULIN 21 mining claim, which is located in Section(s) 34 Township 17S, Range 10E, Gila & Salt River Meridian, PIMA County, Arizona.
2. The type of corner and location monuments used are as follows: 2"X2"X5' WOOD POSTS.
3. The bearings and distances in degrees and feet between claim corners are as depicted on the map.

When Filed Return To:
Darling Geomatics
9040 S. Rita Rd, Ste 2350
Tucson, AZ 85747

LOCATION NOTICE FOR LODE MINING CLAIM

NOTICE IS HEREBY GIVEN that the MOULIN 22 lode mining claim has been located

By: Darling Geomatics
9040 S. Rita Rd, Ste 2350
Tucson, AZ 85747



The general course of this claim is WEST TO EAST and it is situated in PIMA County, Arizona. This claim is 1500 feet in length and 600 feet in width.

This claim runs from the location monument on which this location notice is posted approximately 20 feet in a(n) WESTERLY direction to the WEST end line and 1480 feet in a(n) EASTERLY direction to the EAST end line. This claim is marked by six monuments, one at each corner and one at the center of each end line of the claim.

The location monument on which this notice is posted is situated within Section 34, Township 17 SOUTH, Range 10 EAST, Pima & Salt River Meridian, Arizona and this claim encompasses portions of the following quarter section(s): NE 1/4 of SEC 34, T17S, R10E, Gila & Salt River Meridian, Arizona.

The locality of this claim with reference to some natural object or permanent monument and additional information (if any) concerning its locality are as follows: THE NORTHEAST CORNER of the claim is located 888 feet SOUTH and 4528 feet EAST from the Southwest Corner of Section 27, T 17 S, R 10 E, Gila & Salt River Meridian, PIMA COUNTY, AZ.

DATED AND POSTED on the ground this 28 day of MARCH, 2019.

By: Jeff Deane
Witness: Patrick Garcia

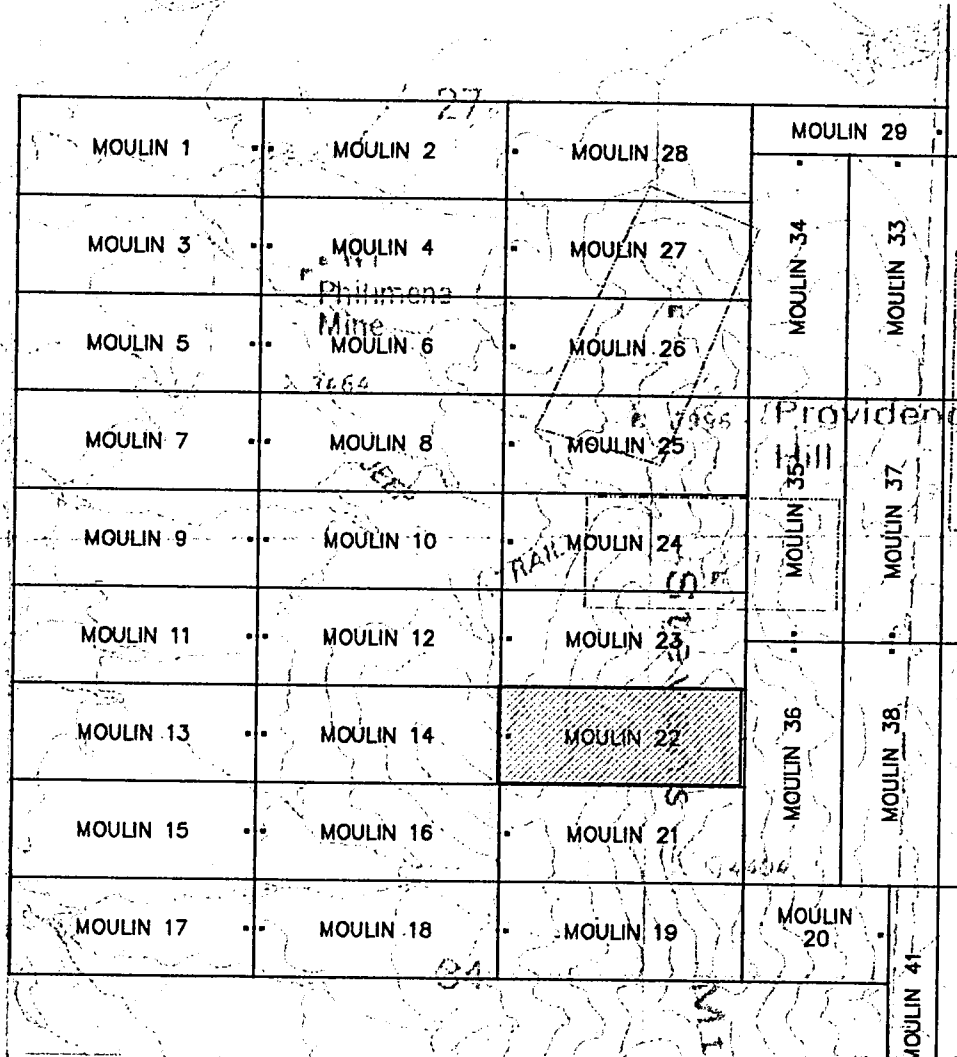
AGENT: Darling Geomatics, Ltd.
9040 South Rita Road, Suite 2350
Tucson, AZ 85747

AMC454875

When Filed Return To:
 Darling Geomatics
 9040 S. Rita Rd, Ste 2350
 Tucson, AZ 85747

MINING CLAIM MAP

Lode (X) Placer ()



SCALE 1" = 1200 ft.

AMC454875

RECEIVED
 BLM ARIZONA OFFICE
 PHOENIX, ARIZONA
 2019 MAY -1 P 1:52


1. The above map depicts the MOULIN 22 mining claim, which is located in Section(s) 34 Township 17S, Range 10E, Gila & Salt River Meridian, PIMA County, Arizona.
2. The type of corner and location monuments used are as follows: 2"X2"X5' WOOD POSTS.
3. The bearings and distances in degrees and feet between claim corners are as depicted on the map.

When Filed Return To:
Darling Geomatics
9040 S. Rita Rd, Ste 2350
Tucson, AZ 85747

LOCATION NOTICE FOR LODE MINING CLAIM

NOTICE IS HEREBY GIVEN that the MOULIN 23 lode mining claim has been located

By: Darling Geomatics
9040 S. Rita Rd, Ste 2350
Tucson, AZ 85747



The general course of this claim is WEST TO EAST and it is situated in PIMA County, Arizona. This claim is 1500 feet in length and 600 feet in width.

This claim runs from the location monument on which this location notice is posted approximately 20 feet in a(n) WESTERLY direction to the WEST end line and 1480 feet in a(n) EASTERLY direction to the EAST end line. This claim is marked by six monuments, one at each corner and one at the center of each end line of the claim.

The location monument on which this notice is posted is situated within Section 34, Township 17 SOUTH, Range 10 EAST, Pima & Salt River Meridian, Arizona and this claim encompasses portions of the following quarter section(s): NE 1/4 of SEC 34, T17S, R10E, Gila & Salt River Meridian, Arizona.

The locality of this claim with reference to some natural object or permanent monument and additional information (if any) concerning its locality are as follows: THE NORTHEAST CORNER of the claim is located 288 feet SOUTH and 4528 feet EAST from the Southwest Corner of Section 27, T 17 S, R 10 E, Gila & Salt River Meridian, PIMA COUNTY, AZ.

DATED AND POSTED on the ground this 28 day of MARCH, 2019.

By: Jeff Schum Mark Schum
Witness: [Signature] Anthony Garcia

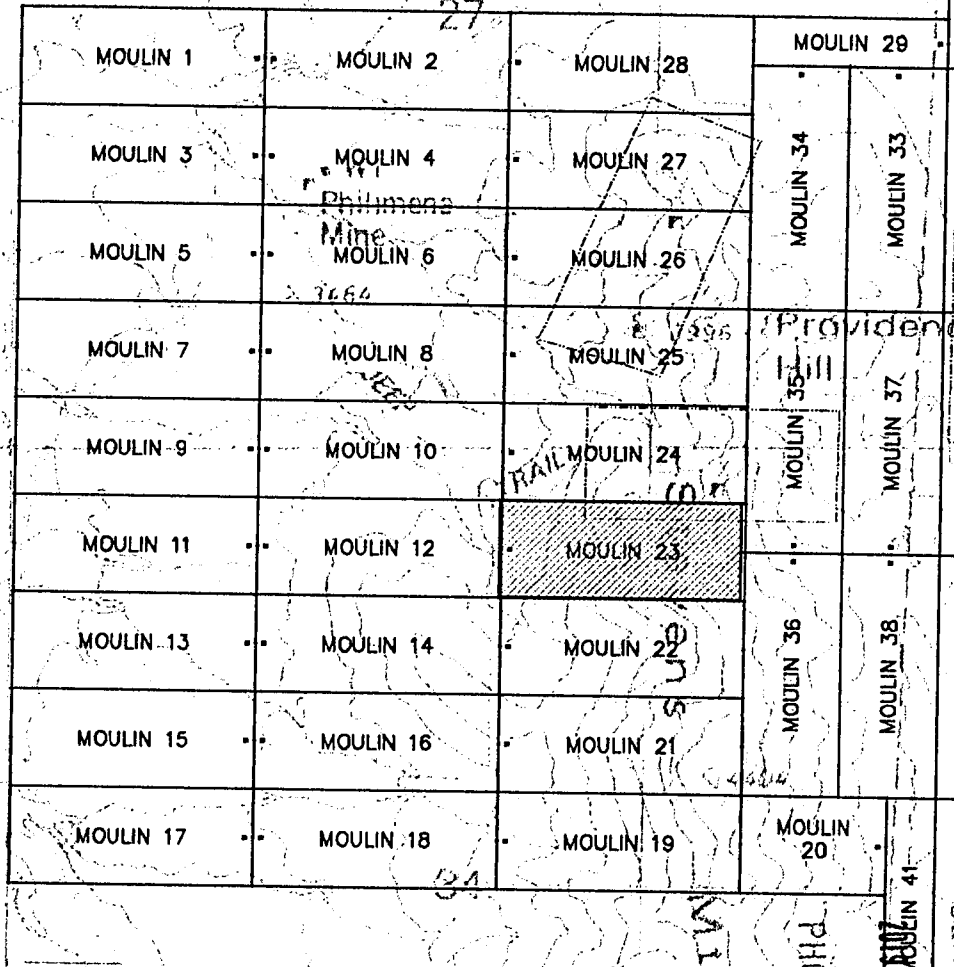
AGENT: Darling Geomatics, Ltd.
9040 South Rita Road, Suite 2350
Tucson, AZ 85747

APC 4514876

When Filed Return To:
 Darling Geomatics
 9040 S. Rita Rd, Ste 2350
 Tucson, AZ 85747

MINING CLAIM MAP

Lode (X) Placer ()



AMC454876

SCALE 1" = 1200 ft.

RECEIVED
 BLM AZ STATE OFFICE
 PHOENIX, ARIZONA
 MAY - 1 P 1:52

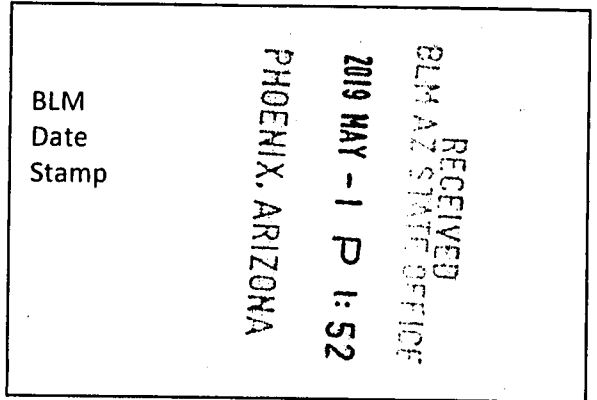
1. The above map depicts the MOULIN 23 mining claim, which is located in Section(s) 34 Township 17S, Range 10E, Gila & Salt River Meridian, PIMA County, Arizona.
2. The type of corner and location monuments used are as follows: 2"X2"X5' WOOD POSTS.
3. The bearings and distances in degrees and feet between claim corners are as depicted on the map.

When Filed Return To:
Darling Geomatics
9040 S. Rita Rd, Ste 2350
Tucson, AZ 85747

LOCATION NOTICE FOR LODE MINING CLAIM

NOTICE IS HEREBY GIVEN that the MOULIN 24 lode mining claim has been located

By: Darling Geomatics
9040 S. Rita Rd, Ste 2350
Tucson, AZ 85747



The general course of this claim is WEST TO EAST and it is situated in PIMA County, Arizona. This claim is 1500 feet in length and 600 feet in width.

This claim runs from the location monument on which this location notice is posted approximately 20 feet in a(n) WESTERLY direction to the WEST end line and 1480 feet in a(n) EASTERLY direction to the EAST end line. This claim is marked by six monuments, one at each corner and one at the center of each end line of the claim.

The location monument on which this notice is posted is situated within Section 34, Township 17 SOUTH, Range 10 EAST, Pima & Salt River Meridian, Arizona and this claim encompasses portions of the following quarter section(s): SE 1/4 of SEC 27 AND NW 1/4 of SEC 34, T17S, R10E, Gila & Salt River Meridian, Arizona.

The locality of this claim with reference to some natural object or permanent monument and additional information (if any) concerning its locality are as follows: THE NORTHEAST CORNER of the claim is located 312 feet NORTH and 4528 feet EAST from the Southwest Corner of Section 27, T 17 S, R 10 E, Gila & Salt River Meridian, PIMA COUNTY, AZ.

DATED AND POSTED on the ground this 28 day of MARCH, 2019.

By: [Signature] John Schaner

Witness: [Signature] Anthony Baccig

AGENT: Darling Geomatics, Ltd.

9040 South Rita Road, Suite 2350

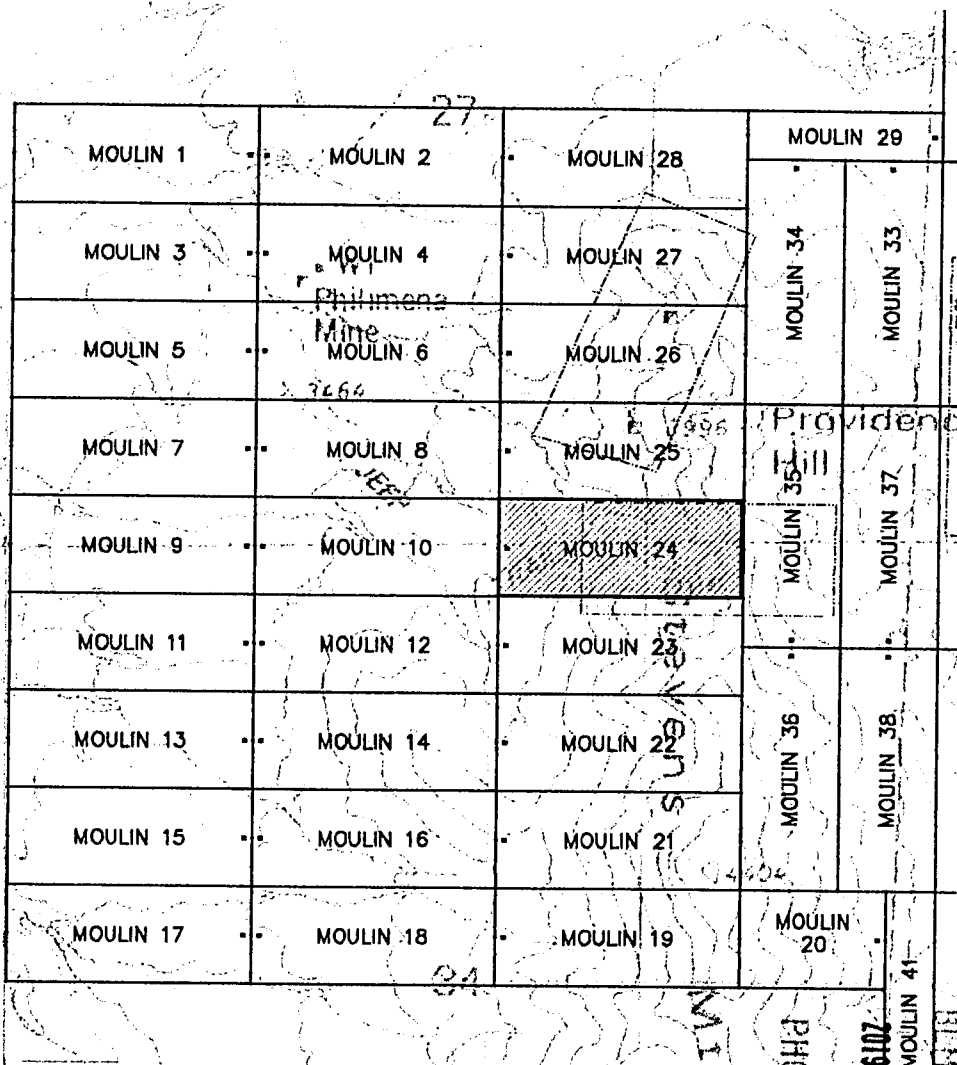
Tucson, AZ 85747

AHC454877

When Filed Return To:
 Darling Geomatics
 9040 S. Rita Rd, Ste 2350
 Tucson, AZ 85747

MINING CLAIM MAP

Lode (X) Placer ()



AMC454877

SCALE 1" = 1200 ft.

RECEIVED
 BUREAU OF LAND MANAGEMENT
 PHOENIX, ARIZONA
 2019 MAY -1 P 1:53

1. The above map depicts the MOULIN 24 mining claim, which is located in Section(s) 27 & 34, Township 17S, Range 10E, Gila & Salt River Meridian, PIMA County, Arizona.

2. The type of corner and location monuments used are as follows: 2"X2"X5' WOOD POSTS.


3. The bearings and distances in degrees and feet between claim corners are as depicted on the map.

When Filed Return To:
Darling Geomatics
9040 S. Rita Rd, Ste 2350
Tucson, AZ 85747

LOCATION NOTICE FOR LODE MINING CLAIM

NOTICE IS HEREBY GIVEN that the MOULIN 25 lode mining claim has been located

By: Darling Geomatics
9040 S. Rita Rd, Ste 2350
Tucson, AZ 85747



The general course of this claim is WEST TO EAST and it is situated in PIMA County, Arizona. This claim is 1500 feet in length and 600 feet in width.

This claim runs from the location monument on which this location notice is posted approximately 20 feet in a(n) WESTERLY direction to the WEST end line and 1480 feet in a(n) EASTERLY direction to the EAST end line. This claim is marked by six monuments, one at each corner and one at the center of each end line of the claim.

The location monument on which this notice is posted is situated within Section 27, Township 17 SOUTH, Range 10 EAST, Pima & Salt River Meridian, Arizona and this claim encompasses portions of the following quarter section(s): SE 1/4 of SEC 27, T17S, R10E, Gila & Salt River Meridian, Arizona.

The locality of this claim with reference to some natural object or permanent monument and additional information (if any) concerning its locality are as follows: THE NORTHEAST CORNER of the claim is located 912 feet NORTH and 4528 feet EAST from the Southwest Corner of Section 27, T 17 S, R 10 E, Gila & Salt River Meridian, PIMA COUNTY, AZ.

DATED AND POSTED on the ground this 28 day of MARCH, 2019.

By: Jeff Schaefer JEFF SCHAEFER

Witness: Anthony George ANTHONY GEORGE

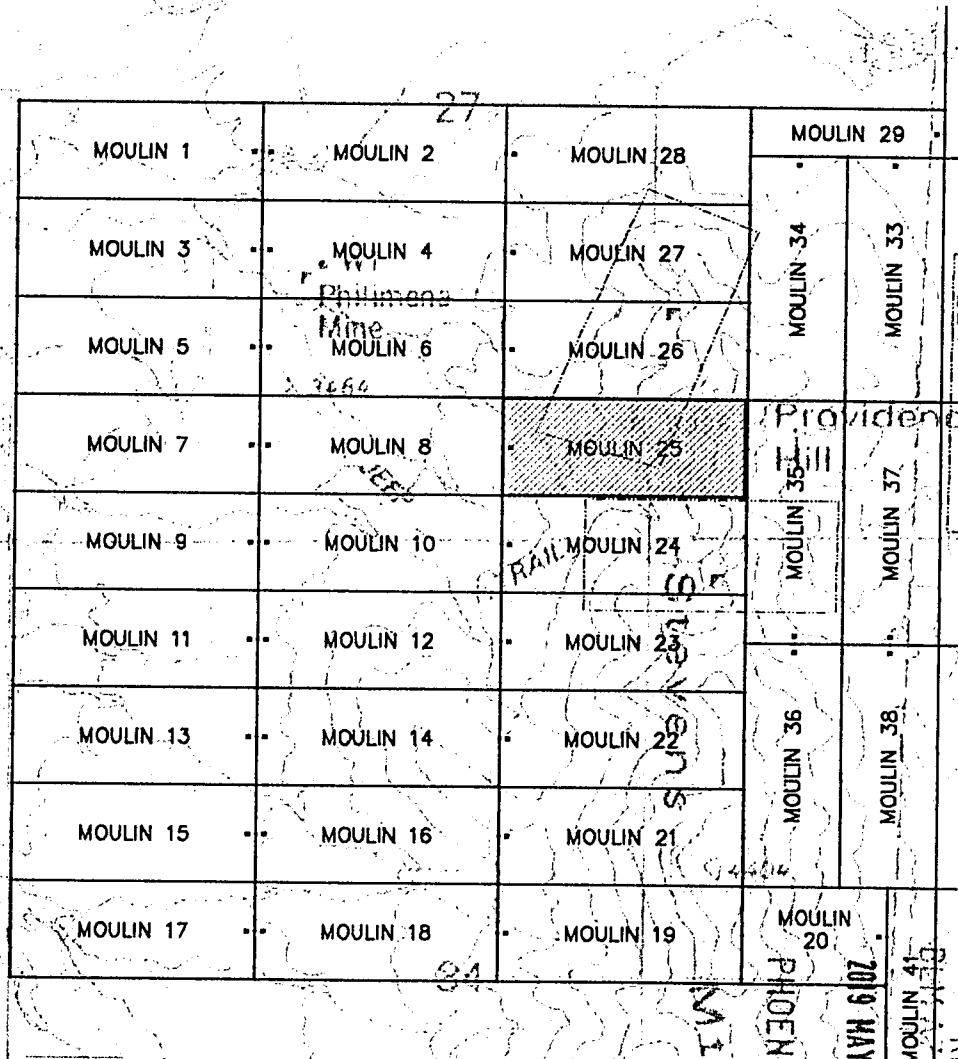
AGENT: Darling Geomatics, Ltd.
9040 South Rita Road, Suite 2350
Tucson, AZ 85747

AMC454878

When Filed Return To:
 Darling Geomatics
 9040 S. Rita Rd, Ste 2350
 Tucson, AZ 85747

MINING CLAIM MAP

Lode (X) Placer ()



SCALE 1" = 1200 ft.

AMC454878

RECEIVED
 DEPT. OF STATE OFFICE
 PHOENIX, ARIZONA
 2019 MAY -1 P 1:52


1. The above map depicts the MOULIN 25 mining claim, which is located in Section(s) 27, Township 17S, Range 10E, Gila & Salt River Meridian, PIMA County, Arizona.
2. The type of corner and location monuments used are as follows: 2"X2"X5' WOOD POSTS.
3. The bearings and distances in degrees and feet between claim corners are as depicted on the map.

When Filed Return To:
Darling Geomatics
9040 S. Rita Rd, Ste 2350
Tucson, AZ 85747

LOCATION NOTICE FOR LODE MINING CLAIM

NOTICE IS HEREBY GIVEN that the MOULIN 26 lode mining claim has been located

By: Darling Geomatics
9040 S. Rita Rd, Ste 2350
Tucson, AZ 85747



The general course of this claim is WEST TO EAST and it is situated in PIMA County, Arizona. This claim is 1500 feet in length and 600 feet in width.

This claim runs from the location monument on which this location notice is posted approximately 20 feet in a(n) WESTERLY direction to the WEST end line and 1480 feet in a(n) EASTERLY direction to the EAST end line. This claim is marked by six monuments, one at each corner and one at the center of each end line of the claim.

The location monument on which this notice is posted is situated within Section 27, Township 17 SOUTH, Range 10 EAST, Pima & Salt River Meridian, Arizona and this claim encompasses portions of the following quarter section(s): SE 1/4 of SEC 27, T17S, R10E, Gila & Salt River Meridian, Arizona.

The locality of this claim with reference to some natural object or permanent monument and additional information (if any) concerning its locality are as follows: THE NORTHEAST CORNER of the claim is located 1512 feet NORTH and 4528 feet EAST from the Southwest Corner of Section 27, T 17 S, R 10 E, Gila & Salt River Meridian, PIMA COUNTY, AZ.

DATED AND POSTED on the ground this 28 day of MARCH, 2019.

By: Jeff Schauer
Witness: Anthony Garcia

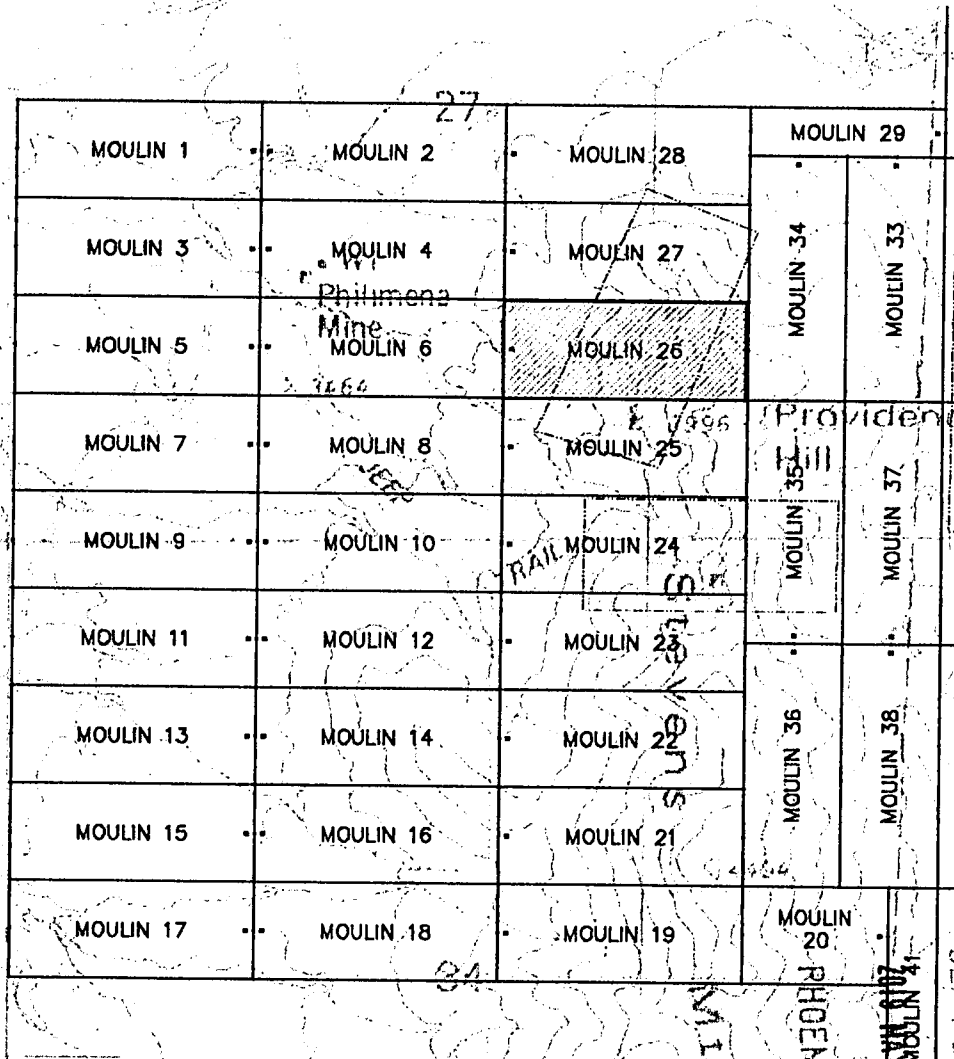
AGENT: Darling Geomatics, Ltd.
9040 South Rita Road, Suite 2350
Tucson, AZ 85747

AMG454879

When Filed Return To:
 Darling Geomatics
 9040 S. Rita Rd, Ste 2350
 Tucson, AZ 85747

MINING CLAIM MAP

Lode (X) Placer ()



SCALE 1" = 1200 ft.

RECEIVED
 BLM AZ STATE OFFICE
 2010 MAY -1 P 1:53
 PHOENIX, ARIZONA

AMC454819


1. The above map depicts the MOULIN 26 mining claim, which is located in Section(s) 27, Township 17S, Range 10E, Gila & Salt River Meridian, PIMA County, Arizona.
2. The type of corner and location monuments used are as follows: 2"X2"X5' WOOD POSTS.
3. The bearings and distances in degrees and feet between claim corners are as depicted on the map.

When Filed Return To:
Darling Geomatics
9040 S. Rita Rd, Ste 2350
Tucson, AZ 85747

LOCATION NOTICE FOR LODE MINING CLAIM

NOTICE IS HEREBY GIVEN that the MOULIN 27 lode mining claim has been located

By: Darling Geomatics
9040 S. Rita Rd, Ste 2350
Tucson, AZ 85747



The general course of this claim is WEST TO EAST and it is situated in PIMA County, Arizona. This claim is 1500 feet in length and 600 feet in width.

This claim runs from the location monument on which this location notice is posted approximately 20 feet in a(n) WESTERLY direction to the WEST end line and 1480 feet in a(n) EASTERLY direction to the EAST end line. This claim is marked by six monuments, one at each corner and one at the center of each end line of the claim.

The location monument on which this notice is posted is situated within Section 27, Township 17 SOUTH, Range 10 EAST, Pima & Salt River Meridian, Arizona and this claim encompasses portions of the following quarter section(s): SE 1/4 of SEC 27, T17S, R10E, Gila & Salt River Meridian, Arizona.

The locality of this claim with reference to some natural object or permanent monument and additional information (if any) concerning its locality are as follows: THE NORTHEAST CORNER of the claim is located 2112 feet NORTH and 4528 feet EAST from the Southwest Corner of Section 27, T 17 S, R 10 E, Gila & Salt River Meridian, PIMA COUNTY, AZ.

DATED AND POSTED on the ground this 28 day of MARCH, 2019.

By: [Signature]
Witness: [Signature] Anthony Garcia

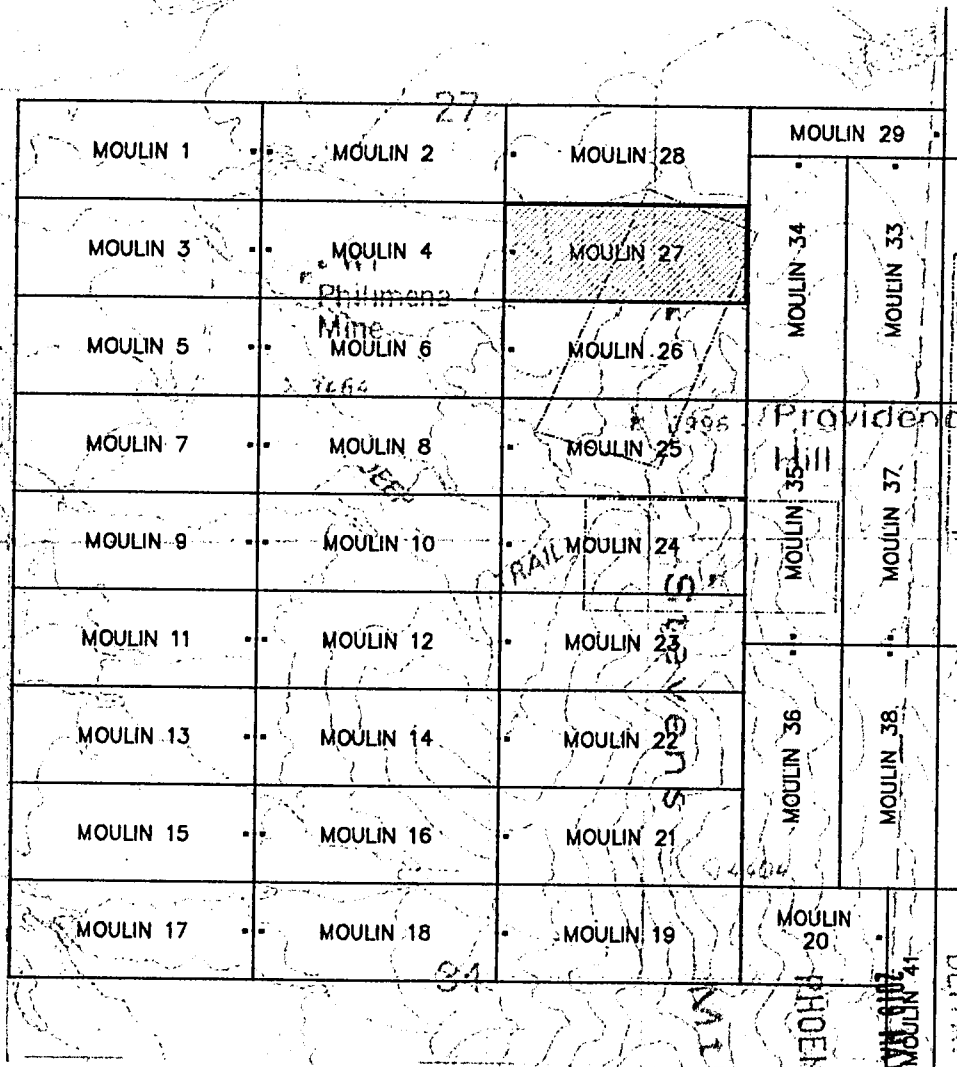
AGENT: Darling Geomatics, Ltd.
9040 South Rita Road, Suite 2350
Tucson, AZ 85747

AMC 454880

When Filed Return To:
 Darling Geomatics
 9040 S. Rita Rd, Ste 2350
 Tucson, AZ 85747

MINING CLAIM MAP

Lode (X) Placer ()



AMC 454880

SCALE 1" = 1200 ft.

RECEIVED
 BLM AT STATE OFFICE
 PHOENIX, ARIZONA
 2015 MAY - 1 P 1:53

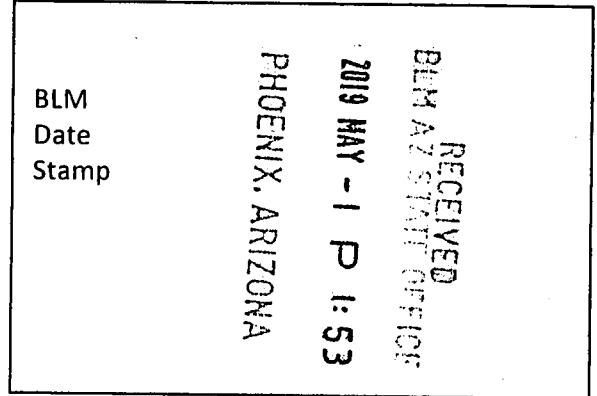
1. The above map depicts the MOULIN 27 mining claim, which is located in Section(s) 27, Township 17S, Range 10E, Gila & Salt River Meridian, PIMA County, Arizona.
2. The type of corner and location monuments used are as follows: 2"X2"X5' WOOD POSTS.
3. The bearings and distances in degrees and feet between claim corners are as depicted on the map.

When Filed Return To:
Darling Geomatics
9040 S. Rita Rd, Ste 2350
Tucson, AZ 85747

LOCATION NOTICE FOR LODE MINING CLAIM

NOTICE IS HEREBY GIVEN that the MOULIN 28 lode mining claim
has been located

By: Darling Geomatics
9040 S. Rita Rd, Ste 2350
Tucson, AZ 85747



The general course of this claim is WEST TO EAST and it is situated in PIMA County, Arizona. This claim is 1500 feet
in length and 600 feet in width.

This claim runs from the location monument on which this location notice is posted approximately 20 feet in a(n)
WESTERLY direction to the WEST end line and 1480 feet in a(n) EASTERLY direction to the EAST end line. This
claim is marked by six monuments, one at each corner and one at the center of each end line of the claim.

The location monument on which this notice is posted is situated within Section 27, Township 17 SOUTH, Range 10
EAST, Pima & Salt River Meridian, Arizona and this claim encompasses portions of the following quarter section(s):
SE 1/4 & NE 1/4 of SEC 27, T17S, R10E, Gila & Salt River Meridian, Arizona.

The locality of this claim with reference to some natural object or permanent monument and additional information
(if any) concerning its locality are as follows: THE NORTHEAST CORNER of the claim is located 2712 feet NORTH and
4528 feet EAST from the Southwest Corner of Section 27, T 17 S, R 10 E, Gila & Salt River Meridian, PIMA COUNTY
AZ.

DATED AND POSTED on the ground this 28 day of MARCH, 2019.

By: [Signature] JEFF SCHANE
Witness: [Signature] Anthony Garcia

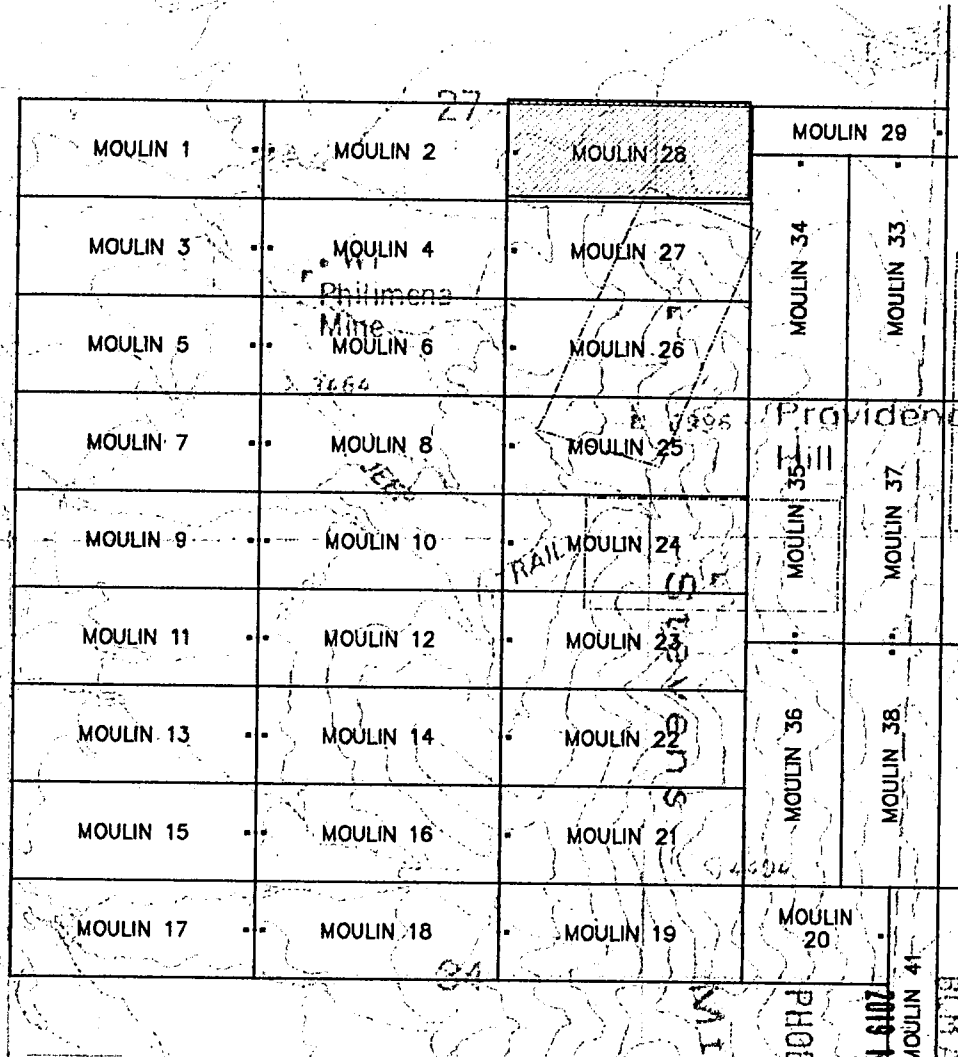
AGENT: Darling Geomatics, Ltd.
9040 South Rita Road, Suite 2350
Tucson, AZ 85747

AMC 45881

When Filed Return To:
 Darling Geomatics
 9040 S. Rita Rd, Ste 2350
 Tucson, AZ 85747

- MINING CLAIM MAP

Lode (X) Placer ()



SCALE 1" = 1200 ft.

AMC454881

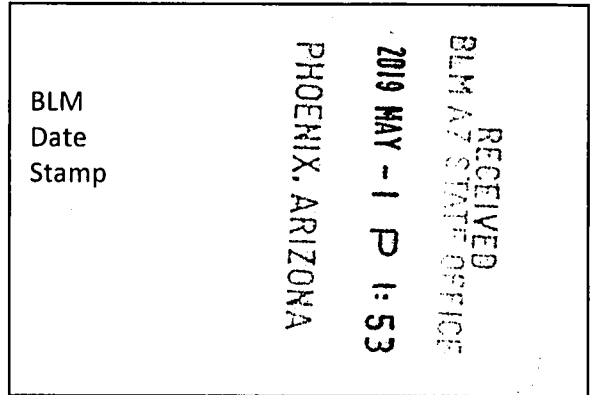
1. The above map depicts the MOULIN 28 mining claim, which is located in Section(s) 27, Township 17S, Range 10E, Gila & Salt River Meridian, PIMA County, Arizona.
2. The type of corner and location monuments used are as follows: 2"X2"X5' WOOD POSTS.
3. The bearings and distances in degrees and feet between claim corners are as depicted on the map.

When Filed Return To:
Darling Geomatics
9040 S. Rita Rd, Ste 2350
Tucson, AZ 85747

LOCATION NOTICE FOR LODE MINING CLAIM

NOTICE IS HEREBY GIVEN that the MOULIN 29 lode mining claim has been located

By: Darling Geomatics
9040 S. Rita Rd, Ste 2350
Tucson, AZ 85747




The general course of this claim is EAST TO WEST and it is situated in PIMA County, Arizona. This claim is 1200 feet in length and 300 feet in width.

This claim runs from the location monument on which this location notice is posted approximately 20 feet in a EASTERLY direction to the EAST end line and 1180 feet in an WESTERLY direction to the WEST end line. This claim is marked by six monuments, one at each corner and one at the center of each end line of the claim.

The location monument on which this notice is posted is situated within Section 26, Township 17 SOUTH, Range 10 EAST, Pima & Salt River Meridian, Arizona and this claim encompasses portions of the following quarter section(s): SW 1/4 of SEC 26 AND SE 1/4 of SEC 27, T17S, R10E, Gila & Salt River Meridian, Arizona.

The locality of this claim with reference to some natural object or permanent monument and additional information (if any) concerning its locality are as follows: THE NORTHEAST CORNER of the claim is located 2712 feet North and 5728 feet East from the Southwest Corner of Section 27, T 17 S, R 10 E, Gila & Salt River Meridian, PIMA COUNTY, AZ.

DATED AND POSTED on the ground this 3RD day of APRIL, 2019.

By: JOEL KARTCANER 

Witness  JBB Screened

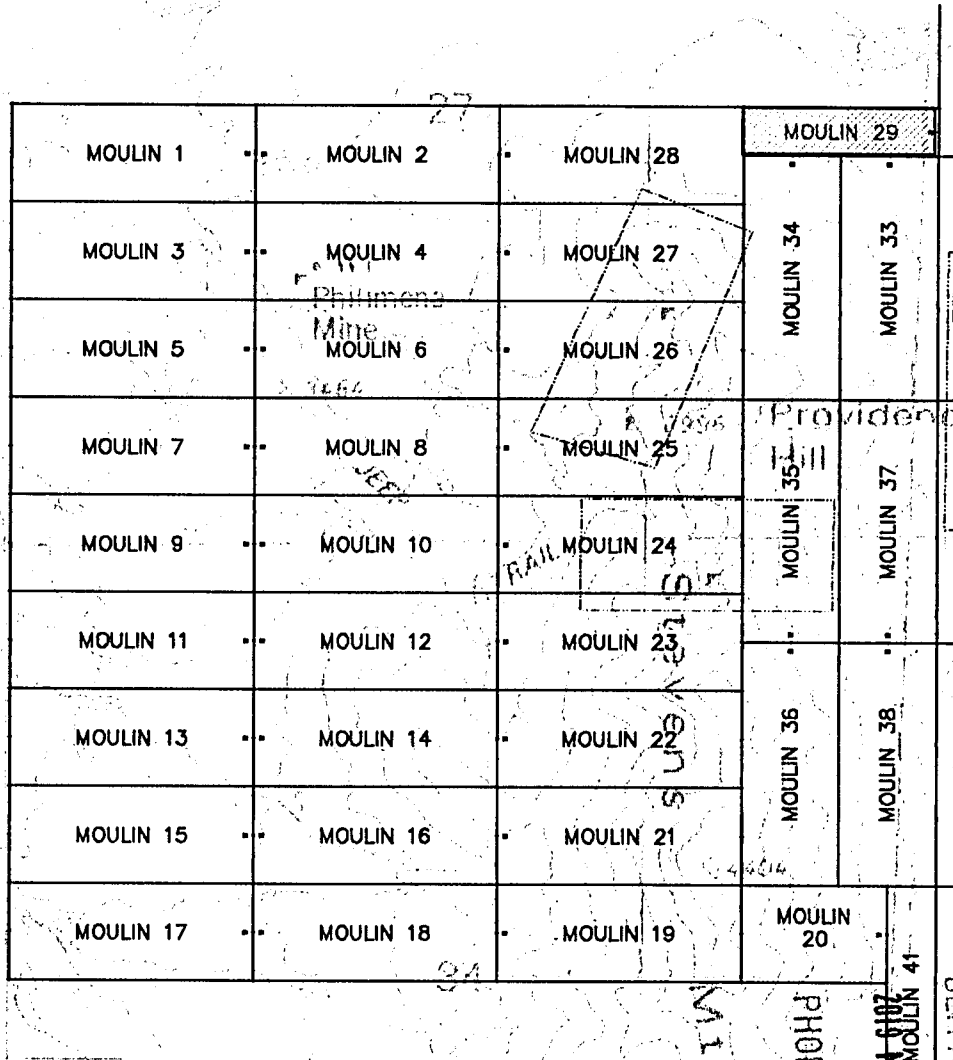
AGENT: Darling Geomatics, Ltd.
9040 South Rita Road, Suite 2350
Tucson, AZ 85747

AMC454882

When Filed Return To:
 Darling Geomatics
 9040 S. Rita Rd, Ste 2350
 Tucson, AZ 85747

MINING CLAIM MAP

Lode (X) Placer ()



AMC454882

SCALE 1" = 1200 ft.

RECEIVED
 BLM AZ STATE OFFICE
 PHOENIX, ARIZONA
 2019 MAY - 1 P 1:53


1. The above map depicts the MOULIN 29 mining claim, which is located in Section(s) 26 & 27 Township 17S, Range 10E, Gila & Salt River Meridian, PIMA County, Arizona.
2. The type of corner and location monuments used are as follows: 2"X2"X5' WOOD POSTS.
3. The bearings and distances in degrees and feet between claim corners are as depicted on the map.

When Filed Return To:
Darling Geomatics
9040 S. Rita Rd, Ste 2350
Tucson, AZ 85747

LOCATION NOTICE FOR LODE MINING CLAIM

NOTICE IS HEREBY GIVEN that the MOULIN 30 lode mining claim has been located

By: Darling Geomatics
9040 S. Rita Rd, Ste 2350
Tucson, AZ 85747



The general course of this claim is SOUTH TO NORTH and it is situated in PIMA County, Arizona. This claim is 1500 feet in length and 600 feet in width.

This claim runs from the location monument on which this location notice is posted approximately 20 feet in a SOUTHERLY direction to the SOUTH end line and 1480 feet in an NORTHERLY direction to the NORTH end line.


This claim is marked by six monuments, one at each corner and one at the center of each end line of the claim.


The location monument on which this notice is posted is situated within Section 26, Township 17 SOUTH, Range 10 EAST, Pima & Salt River Meridian, Arizona and this claim encompasses portions of the following quarter section(s):

NW 1/4 of SEC 26 AND SW 1/4 of SEC 23, T17S, R10E, Gila & Salt River Meridian, Arizona.

The locality of this claim with reference to some natural object or permanent monument and additional information (if any) concerning its locality are as follows: THE NORTHEAST CORNER of the claim is located 5412 feet North and 6328 feet East from the Southwest Corner of Section 27, T 17 S, R 10 E, Gila & Salt River Meridian, PIMA COUNTY, AZ.

DATED AND POSTED on the ground this 3RD day of APRIL, 2019.

By: JOEL KARTCHNER 

Witness  Jeff Schane

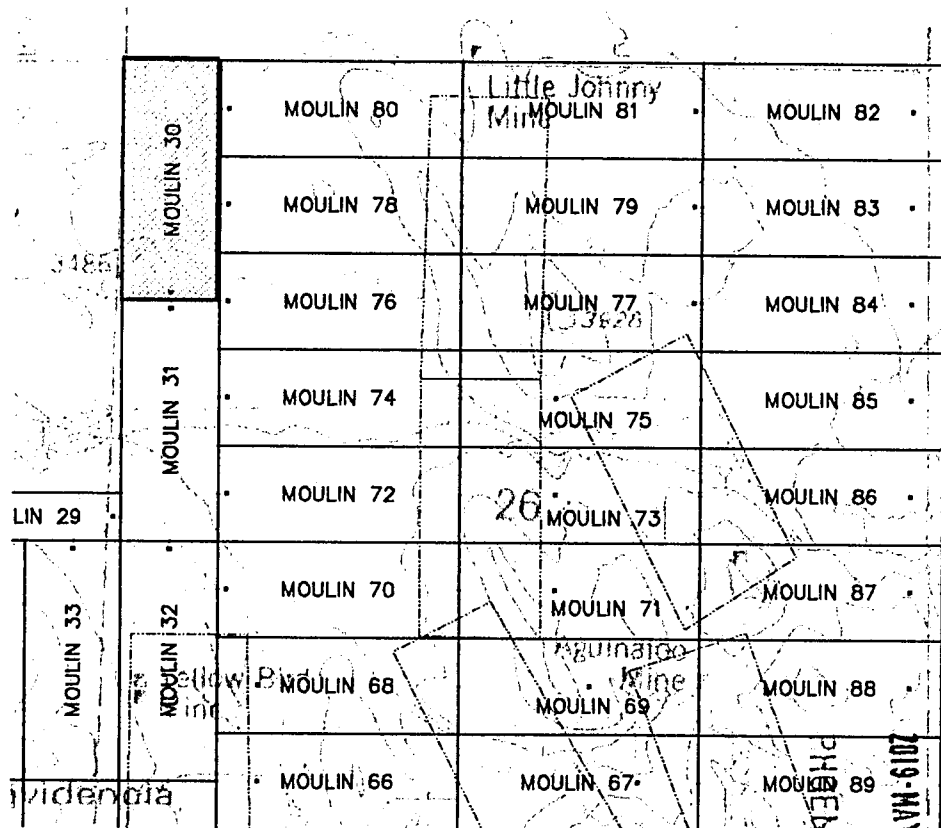
AGENT: Darling Geomatics, Ltd.
9040 South Rita Road, Suite 2350
Tucson, AZ 85747

AMC454883

When Filed Return To:
 Darling Geomatics
 9040 S. Rita Rd, Ste 2350
 Tucson, AZ 85747

MINING CLAIM MAP

Lode (X) Placer ()



AHC454883

SCALE 1" = 1200 ft.

RECEIVED
 BLM AZ STATE OFFICE
 2019-MAY -1 P 1:53
 PHOENIX, ARIZONA

1. The above map depicts the MOULIN 30 mining claim, which is located in Section(s) 23 & 26 Township 17S, Range 10E, Gila & Salt River Meridian, PIMA County, Arizona.
2. The type of corner and location monuments used are as follows: 2"X2"X5' WOOD POSTS.
3. The bearings and distances in degrees and feet between claim corners are as depicted on the map.

When Filed Return To:
Darling Geomatics
9040 S. Rita Rd, Ste 2350
Tucson, AZ 85747

LOCATION NOTICE FOR LODE MINING CLAIM

NOTICE IS HEREBY GIVEN that the MOULIN 31 lode mining claim has been located

By: Darling Geomatics
9040 S. Rita Rd, Ste 2350
Tucson, AZ 85747

RECEIVED
BLM AZ STATE OFFICE
2019 MAY -1 P 1:53
PHOENIX, ARIZONA
BLM
Date
Stamp

The general course of this claim is NORTH TO SOUTH and it is situated in PIMA County, Arizona. This claim is 1500 feet in length and 600 feet in width.

This claim runs from the location monument on which this location notice is posted approximately 20 feet in a NORTHERLY direction to the NORTH end line and 1480 feet in an SOUTHERLY direction to the SOUTH end line. This claim is marked by six monuments, one at each corner and one at the center of each end line of the claim. The location monument on which this notice is posted is situated within Section 26, Township 17 SOUTH, Range 10 EAST, Pima & Salt River Meridian, Arizona and this claim encompasses portions of the following quarter section(s): NW 1/4 & SW 1/4 of SEC 26, T17S, R10E, Gila & Salt River Meridian, Arizona.

The locality of this claim with reference to some natural object or permanent monument and additional information (if any) concerning its locality are as follows: THE NORTHEAST CORNER of the claim is located 3912 feet North and 6328 feet East from the Southwest Corner of Section 27, T 17 S, R 10 E, Gila & Salt River Meridian, PIMA COUNTY AZ.

DATED AND POSTED on the ground this 3RD day of APRIL, 2019.

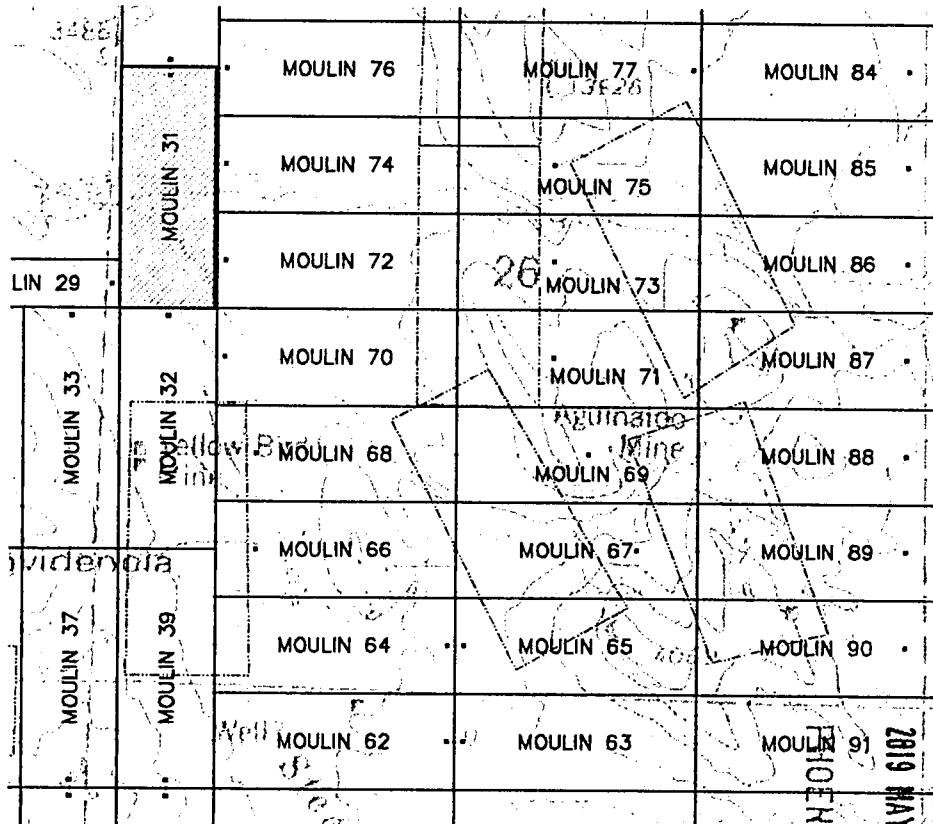
By: JOEL KARTANER
Witness: [Signature]
AGENT: Darling Geomatics, Ltd.
9040 South Rita Road, Suite 2350
Tucson, AZ 85747

AMC 454884

When Filed Return To:
 Darling Geomatics
 9040 S. Rita Rd, Ste 2350
 Tucson, AZ 85747

MINING CLAIM MAP

Lode (X) Placer ()



AMC 454884

SCALE 1" = 1200 ft.

RECEIVED
 PIMA COUNTY STATE OFFICE
 PHOENIX, ARIZONA
 2019 MAY - 1 P 1:53


1. The above map depicts the MOULIN 31 mining claim, which is located in Section(s) 26 Township 17S, Range 10E, Gila & Salt River Meridian, PIMA County, Arizona.
2. The type of corner and location monuments used are as follows: 2"X2"X5' WOOD POSTS.
3. The bearings and distances in degrees and feet between claim corners are as depicted on the map.

When Filed Return To:
Darling Geomatics
9040 S. Rita Rd, Ste 2350
Tucson, AZ 85747

LOCATION NOTICE FOR LODE MINING CLAIM

NOTICE IS HEREBY GIVEN that the MOULIN 32 lode mining claim
has been located

By: Darling Geomatics
9040 S. Rita Rd, Ste 2350
Tucson, AZ 85747



The general course of this claim is NORTH TO SOUTH and it is situated in PIMA County, Arizona. This claim is 1500 feet in length and 600 feet in width.

This claim runs from the location monument on which this location notice is posted approximately 20 feet in a NORTHERLY direction to the NORTH end line and 1480 feet in an SOUTHERLY direction to the SOUTH end line. This claim is marked by six monuments, one at each corner and one at the center of each end line of the claim.

The location monument on which this notice is posted is situated within Section 26, Township 17 SOUTH, Range 10 EAST, Pima & Salt River Meridian, Arizona and this claim encompasses portions of the following quarter section(s): SW 1/4 of SEC 26, T17S, R10E, Gila & Salt River Meridian, Arizona.

The locality of this claim with reference to some natural object or permanent monument and additional information (if any) concerning its locality are as follows: THE NORTHEAST CORNER of the claim is located 2412 feet North and 6328 feet East from the Southwest Corner of Section 27, T 17 S, R 10 E, Gila & Salt River Meridian, PIMA COUNTY, AZ.

DATED AND POSTED on the ground this 3RD day of APRIL, 2019.

By: JOEL KARTCHNER
Witness: [Signature]

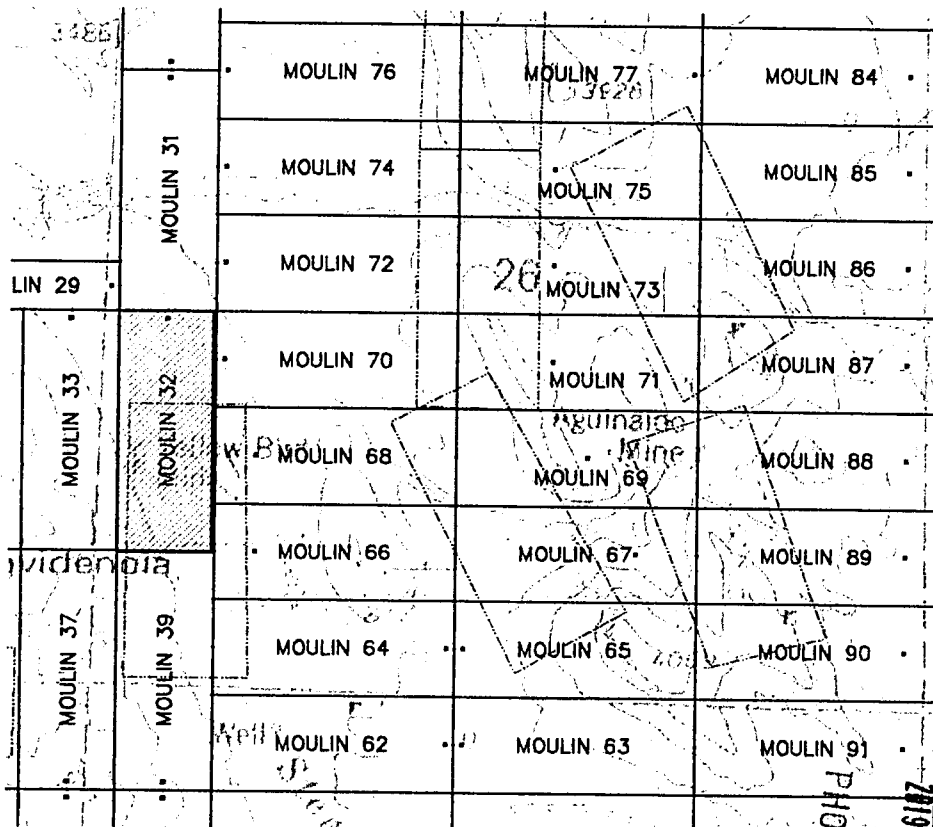
AGENT: Darling Geomatics, Ltd.
9040 South Rita Road, Suite 2350
Tucson, AZ 85747

AHCU54885

When Filed Return To:
 Darling Geomatics
 9040 S. Rita Rd, Ste 2350
 Tucson, AZ 85747

MINING CLAIM MAP

Lode (X) Placer ()



AMC454885

SCALE 1" = 1200 ft.

RECEIVED
 BLM AZ STATE OFFICE
 PHOENIX, ARIZONA
 2019 MAY - 1 P 1:53


1. The above map depicts the MOULIN 32 mining claim, which is located in Section(s) 26 Township 17S; Range 10E, Gila & Salt River Meridian, PIMA County, Arizona.
2. The type of corner and location monuments used are as follows: 2"X2"X5' WOOD POSTS.
3. The bearings and distances in degrees and feet between claim corners are as depicted on the map.

When Filed Return To:
Darling Geomatics
9040 S. Rita Rd, Ste 2350
Tucson, AZ 85747

LOCATION NOTICE FOR LODE MINING CLAIM

NOTICE IS HEREBY GIVEN that the MOULIN 33 lode mining claim has been located

By: Darling Geomatics
9040 S. Rita Rd, Ste 2350
Tucson, AZ 85747



The general course of this claim is NORTH TO SOUTH and it is situated in PIMA County, Arizona. This claim is 1500 feet in length and 600 feet in width.

This claim runs from the location monument on which this location notice is posted approximately 20 feet in a NORTHERLY direction to the NORTH end line and 1480 feet in an SOUTHERLY direction to the SOUTH end line. This claim is marked by six monuments, one at each corner and one at the center of each end line of the claim.

The location monument on which this notice is posted is situated within Section 27, Township 17 SOUTH, Range 10 EAST, Pima & Salt River Meridian, Arizona and this claim encompasses portions of the following quarter section(s): SW 1/4 of SEC 26 AND SE 1/4 of SEC 27, T17S, R10E, Gila & Salt River Meridian, Arizona.

The locality of this claim with reference to some natural object or permanent monument and additional information (if any) concerning its locality are as follows: THE NORTHEAST CORNER of the claim is located 2412 feet North and 5728 feet East from the Southwest Corner of Section 27, T 17 S, R 10 E, Gila & Salt River Meridian, PIMA COUNTY, AZ.

DATED AND POSTED on the ground this 3RD day of APRIL, 2019.

By: JOEL KARTCHNER *[Signature]*

Witness Jeff Jones *[Signature]* Bob Schermer *[Signature]*

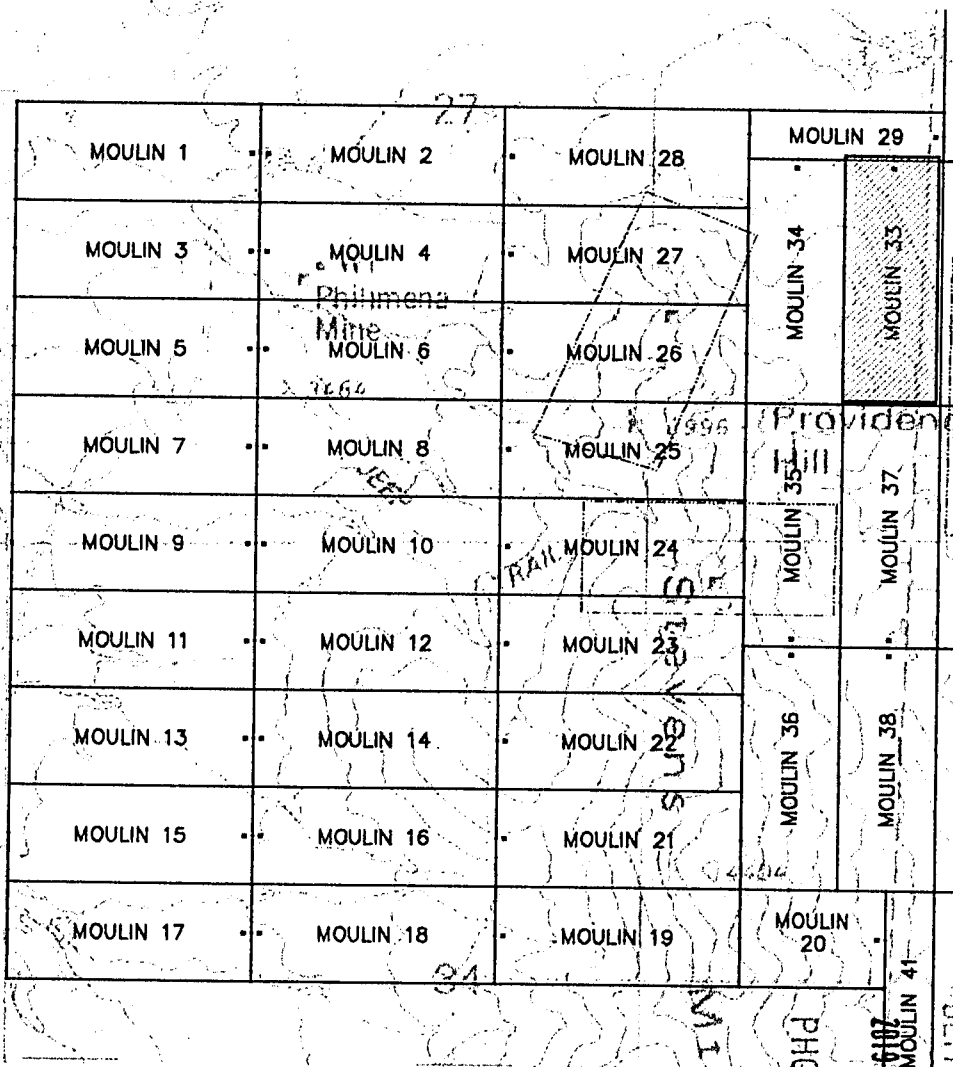
AGENT: Darling Geomatics, Ltd.
9040 South Rita Road, Suite 2350
Tucson, AZ 85747

AMC454886

When Filed Return To:
 Darling Geomatics
 9040 S. Rita Rd, Ste 2350
 Tucson, AZ 85747

MINING CLAIM MAP

Lode (X) Placer ()



AMC454886

SCALE 1" = 1200 ft.

RECEIVED
 BLM AZ STATE OFFICE
 PHOENIX, ARIZONA
 2019 MAY -1 P 1:54

1. The above map depicts the MOULIN 33 mining claim, which is located in Section(s) 26 & 27 Township 17S, Range 10E, Gila & Salt River Meridian, PIMA County, Arizona.

2. The type of corner and location monuments used are as follows: 2"X2"X5' WOOD POSTS.


3. The bearings and distances in degrees and feet between claim corners are as depicted on the map.

When Filed Return To:
Darling Geomatics
9040 S. Rita Rd, Ste 2350
Tucson, AZ 85747

LOCATION NOTICE FOR LODE MINING CLAIM

NOTICE IS HEREBY GIVEN that the MOULIN 34 lode mining claim has been located

By: Darling Geomatics
9040 S. Rita Rd, Ste 2350
Tucson, AZ 85747



The general course of this claim is NORTH TO SOUTH and it is situated in PIMA County, Arizona. This claim is 1500 feet in length and 600 feet in width.

This claim runs from the location monument on which this location notice is posted approximately 20 feet in a NORTHERLY direction to the NORTH end line and 1480 feet in an SOUTHERLY direction to the SOUTH end line.

This claim is marked by six monuments, one at each corner and one at the center of each end line of the claim. The location monument on which this notice is posted is situated within Section 27, Township 17 SOUTH, Range 10 EAST, Pima & Salt River Meridian, Arizona and this claim encompasses portions of the following quarter section(s): SE 1/4 of SEC 27, T17S, R10E, Gila & Salt River Meridian, Arizona.

The locality of this claim with reference to some natural object or permanent monument and additional information (if any) concerning its locality are as follows: THE NORTHEAST CORNER of the claim is located 2412 feet North and 5128 feet East from the Southwest Corner of Section 27, T 17 S, R 10 E, Gila & Salt River Meridian, PIMA COUNTY, AZ.

DATED AND POSTED on the ground this 3rd day of APRIL, 2019.

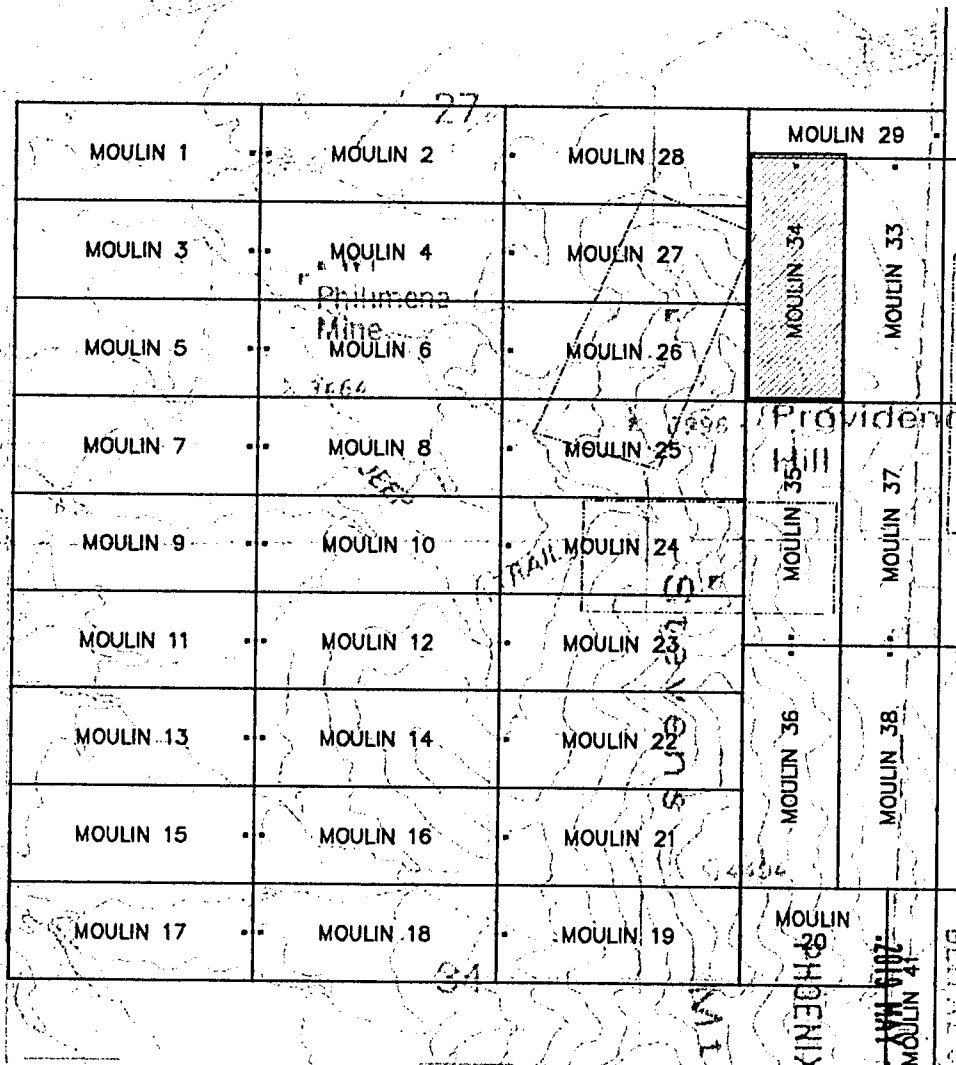
By: JOEL KARTCHNER
Witness: [Signature]
AGENT: Darling Geomatics, Ltd.
9040 South Rita Road, Suite 2350
Tucson, AZ 85747

AMC 454887

When Filed Return To:
 Darling Geomatics
 9040 S. Rita Rd, Ste 2350
 Tucson, AZ 85747

MINING CLAIM MAP

Lode (X) Placer ()



AMC454887

SCALE 1" = 1200 ft.

RECEIVED
 BLM AZ STATE OFFICE
 PHOENIX, ARIZONA
 2019 MAR 1 P 1:54


1. The above map depicts the MOULIN 34 mining claim, which is located in Section(s) 27 Township 17S, Range 10E, Gila & Salt River Meridian, PIMA County, Arizona.
2. The type of corner and location monuments used are as follows: 2"X2"X5' WOOD POSTS.
3. The bearings and distances in degrees and feet between claim corners are as depicted on the map.

When Filed Return To:
Darling Geomatics
9040 S. Rita Rd, Ste 2350
Tucson, AZ 85747

LOCATION NOTICE FOR LODE MINING CLAIM

NOTICE IS HEREBY GIVEN that the MOULIN 35 lode mining claim has been located

By: Darling Geomatics
9040 S. Rita Rd, Ste 2350
Tucson, AZ 85747



The general course of this claim is SOUTH TO NORTH and it is situated in PIMA County, Arizona. This claim is 1500 feet in length and 600 feet in width.

This claim runs from the location monument on which this location notice is posted approximately 20 feet in a SOUTHERLY direction to the SOUTH end line and 1480 feet in an NORTHERLY direction to the NORTH end line.

This claim is marked by six monuments, one at each corner and one at the center of each end line of the claim.

The location monument on which this notice is posted is situated within Section 34, Township 17 SOUTH, Range 10 EAST, Pima & Salt River Meridian, Arizona and this claim encompasses portions of the following quarter section(s): SE 1/4 of SEC 27 AND NE 1/4 of SEC 34, T17S, R10E, Gila & Salt River Meridian, Arizona.

The locality of this claim with reference to some natural object or permanent monument and additional information (if any) concerning its locality are as follows: THE NORTHEAST CORNER of the claim is located 912 feet North and 5128 feet East from the Southwest Corner of Section 27, T 17 S, R 10 E, Gila & Salt River Meridian, PIMA COUNTY, AZ.

DATED AND POSTED on the ground this 4th day of APRIL, 2019.

By: JOEL KARTHNER

Witness J. Blod Senen

AGENT: Darling Geomatics, Ltd.

9040 South Rita Road, Suite 2350

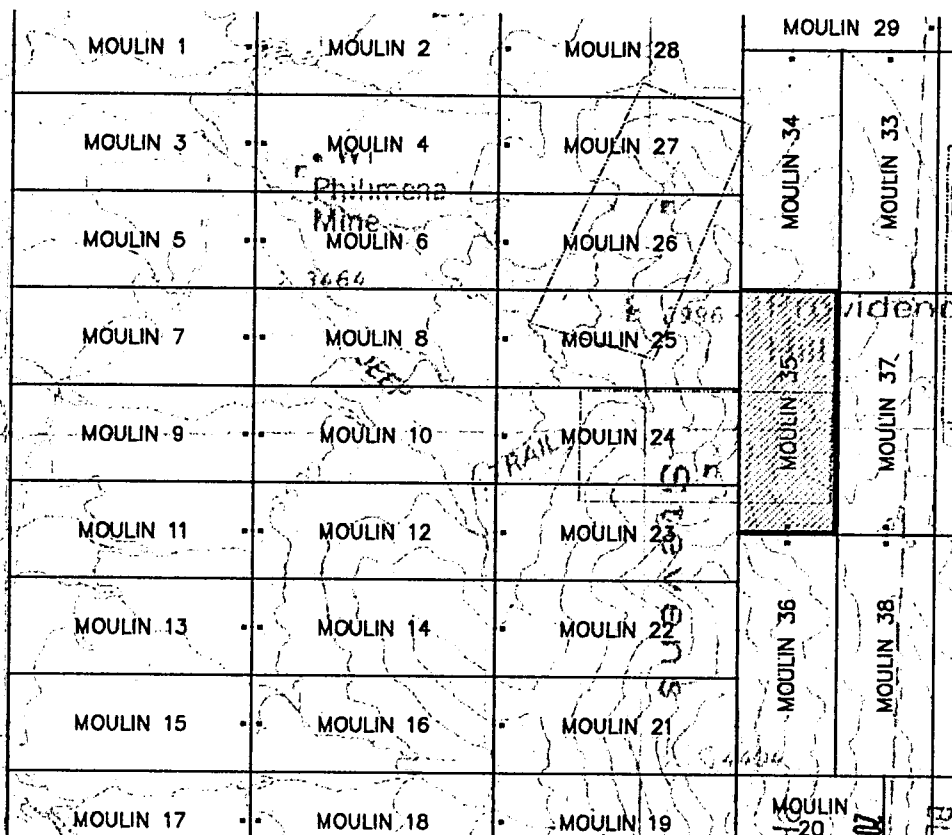
Tucson, AZ 85747

AMC 454888

When Filed Return To:
 Darling Geomatics
 9040 S. Rita Rd, Ste 2350
 Tucson, AZ 85747

MINING CLAIM MAP

Lode (X) Placer ()



SCALE 1" = 1200 ft.

AMC454888

RECEIVED
 BLM AZ STATE OFFICE
 PHOENIX, ARIZONA
 2019 MAY -1 P 1:54


1. The above map depicts the MOULIN 35 mining claim, which is located in Section(s) 27 & 34 Township 17S, Range 10E, Gila & Salt River Meridian, PIMA County, Arizona.
2. The type of corner and location monuments used are as follows: 2"X2"X5' WOOD POSTS.
3. The bearings and distances in degrees and feet between claim corners are as depicted on the map.

When Filed Return To:
Darling Geomatics
9040 S. Rita Rd, Ste 2350
Tucson, AZ 85747

LOCATION NOTICE FOR LODE MINING CLAIM

NOTICE IS HEREBY GIVEN that the MOULIN 36 lode mining claim has been located

By: Darling Geomatics
9040 S. Rita Rd, Ste 2350
Tucson, AZ 85747



The general course of this claim is NORTH TO SOUTH and it is situated in PIMA County, Arizona. This claim is 1500 feet in length and 600 feet in width.

This claim runs from the location monument on which this location notice is posted approximately 20 feet in a NORTHERLY direction to the NORTH end line and 1480 feet in an SOUTHERLY direction to the SOUTH end line.

This claim is marked by six monuments, one at each corner and one at the center of each end line of the claim.

The location monument on which this notice is posted is situated within Section 34, Township 17 SOUTH, Range 10 EAST, Pima & Salt River Meridian, Arizona and this claim encompasses portions of the following quarter section(s):

NE 1/4 of SEC 34, T17S, R10E, Gila & Salt River Meridian, Arizona.

The locality of this claim with reference to some natural object or permanent monument and additional information (if any) concerning its locality are as follows: THE NORTHEAST CORNER of the claim is located 588 feet South and 5128 feet East from the Southwest Corner of Section 27, T 17 S, R 10 E, Gila & Salt River Meridian, PIMA COUNTY, AZ.

DATED AND POSTED on the ground this 4th day of APRIL, 2019.

By: JOEL KARTCHNER

Witness Jeff Deane

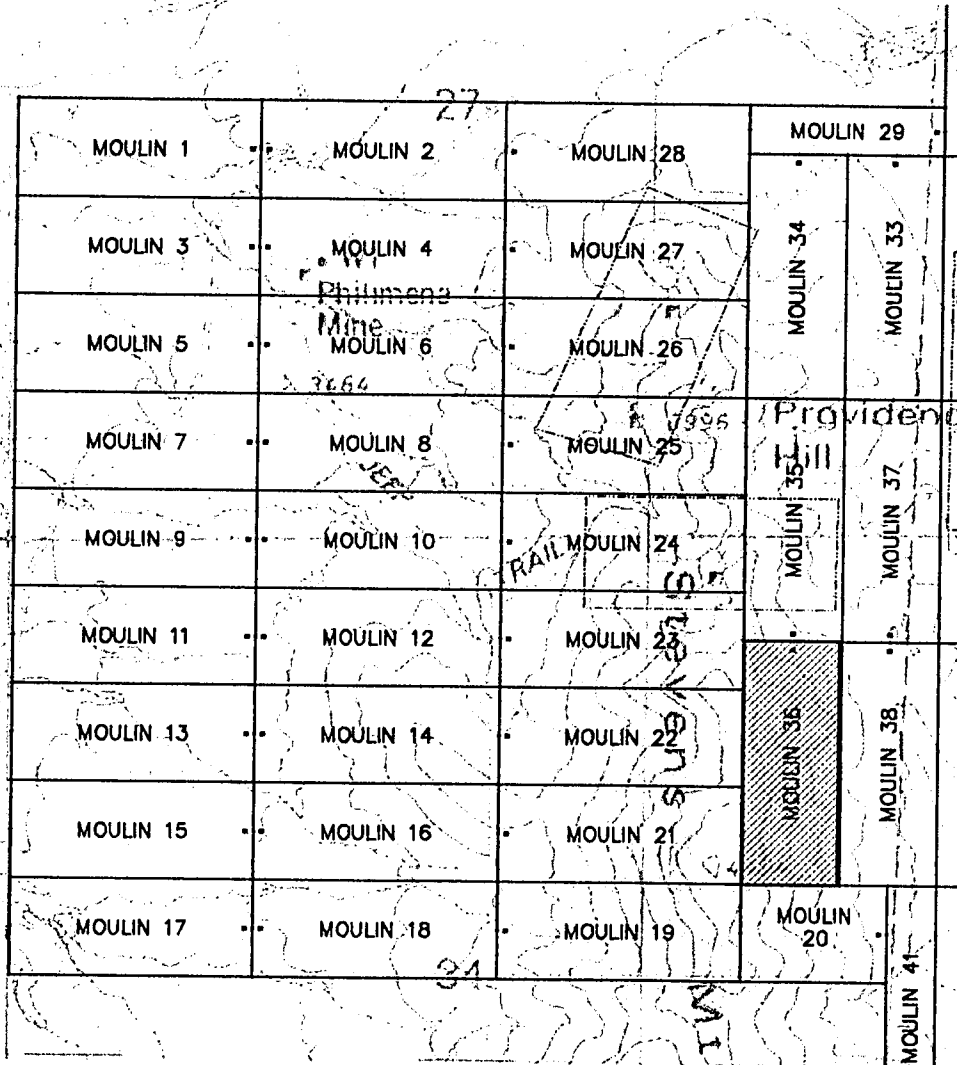
AGENT: Darling Geomatics, Ltd.
9040 South Rita Road, Suite 2350
Tucson, AZ 85747

AMC 454889

When Filed Return To:
 Darling Geomatics
 9040 S. Rita Rd, Ste 2350
 Tucson, AZ 85747

MINING CLAIM MAP

Lode (X) Placer ()



AMC 454889

SCALE 1" = 1200 ft.

RECEIVED
 BLM AZ STATE OFFICE
 PHOENIX, ARIZONA
 2019 MAY - 1 P 4:54

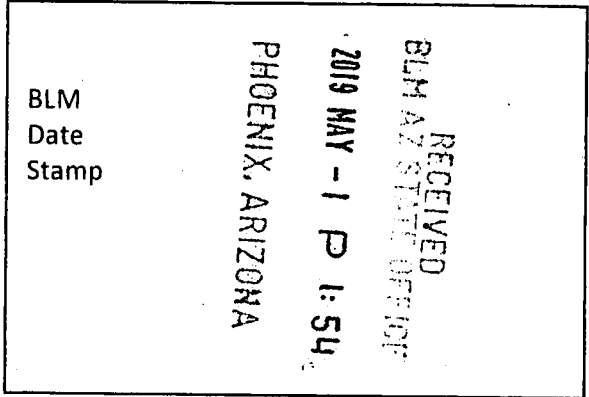
1. The above map depicts the MOULIN 36 mining claim, which is located in Section(s) 34 Township 17S, Range 10E, Gila & Salt River Meridian, PIMA County, Arizona.
2. The type of corner and location monuments used are as follows: 2"X2"X5' WOOD POSTS.
3. The bearings and distances in degrees and feet between claim corners are as depicted on the map.

When Filed Return To:
Darling Geomatics
9040 S. Rita Rd, Ste 2350
Tucson, AZ 85747

LOCATION NOTICE FOR LODE MINING CLAIM

NOTICE IS HEREBY GIVEN that the MOULIN 37 lode mining claim has been located

By: Darling Geomatics
9040 S. Rita Rd, Ste 2350
Tucson, AZ 85747



The general course of this claim is SOUTH TO NORTH and it is situated in PIMA County, Arizona. This claim is 1500 feet in length and 600 feet in width.

This claim runs from the location monument on which this location notice is posted approximately 20 feet in a SOUTHERLY direction to the SOUTH end line and 1480 feet in an NORTHERLY direction to the NORTH end line.

This claim is marked by six monuments, one at each corner and one at the center of each end line of the claim.

The location monument on which this notice is posted is situated within Section 34, Township 17 SOUTH, Range 10 EAST, Pima & Salt River Meridian, Arizona and this claim encompasses portions of the following quarter section(s):

SW 1/4 of SEC 26, SE 1/4 of SEC 27, NE 1/4 of SEC 34, NW 1/4 of SEC 35. T17S, R10E, Gila & Salt River Meridian, Arizona.

The locality of this claim with reference to some natural object or permanent monument and additional information (if any) concerning its locality are as follows: THE NORTHEAST CORNER of the claim is located 912 feet North and 5728 feet East from the Southwest Corner of Section 27, T 17 S, R 10 E, Gila & Salt River Meridian, PIMA COUNTY, AZ.

DATED AND POSTED on the ground this 4th day of APRIL, 2019.

By: JOEL KARTCHNER

Witness: Jeff Schaver

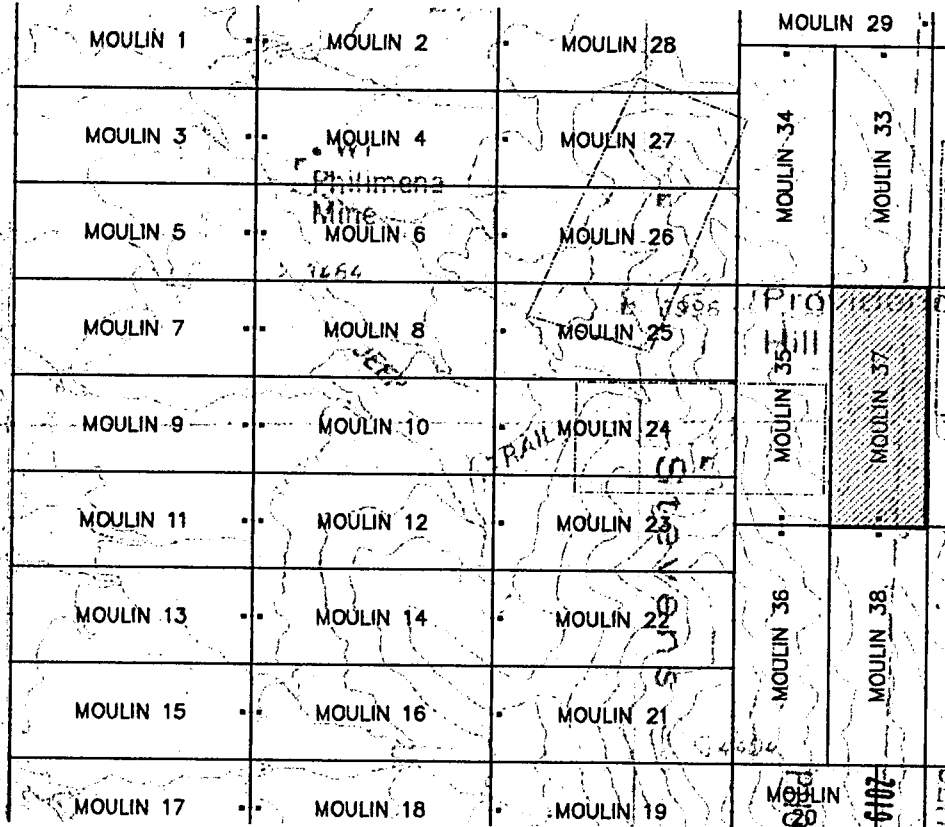
AGENT: Darling Geomatics, Ltd.
9040 South Rita Road, Suite 2350
Tucson, AZ 85747

AMC 454890

When Filed Return To:
 Darling Geomatics
 9040 S. Rita Rd, Ste 2350
 Tucson, AZ 85747

MINING CLAIM MAP

Lode (X) Placer ()



SCALE 1" = 1200 ft.


1. The above map depicts the MOULIN 37 mining claim, which is located in Section(s) 26, 27, 34 & 35 Township 17S, Range 10E, Gila & Salt River Meridian, PIMA County, Arizona.
2. The type of corner and location monuments used are as follows: 2"X2"X5' WOOD POSTS.
3. The bearings and distances in degrees and feet between claim corners are as depicted on the map.

When Filed Return To:
Darling Geomatics
9040 S. Rita Rd, Ste 2350
Tucson, AZ 85747

LOCATION NOTICE FOR LODE MINING CLAIM

NOTICE IS HEREBY GIVEN that the MOULIN 38 lode mining claim has been located

By: Darling Geomatics
9040 S. Rita Rd, Ste 2350
Tucson, AZ 85747



The general course of this claim is NORTH TO SOUTH and it is situated in PIMA County, Arizona. This claim is 1500 feet in length and 600 feet in width.

This claim runs from the location monument on which this location notice is posted approximately 20 feet in a NORTHERLY direction to the NORTH end line and 1480 feet in an SOUTHERLY direction to the SOUTH end line. This claim is marked by six monuments, one at each corner and one at the center of each end line of the claim.

The location monument on which this notice is posted is situated within Section 34, Township 17 SOUTH, Range 10 EAST, Pima & Salt River Meridian, Arizona and this claim encompasses portions of the following quarter section(s): NE 1/4 of SEC 34 AND NW 1/4 of SEC 35, T17S, R10E, Gila & Salt River Meridian, Arizona.

The locality of this claim with reference to some natural object or permanent monument and additional information (if any) concerning its locality are as follows: THE NORTHEAST CORNER of the claim is located 588 feet South and 5728 feet East from the Southwest Corner of Section 27, T 17 S, R 10 E, Gila & Salt River Meridian, PIMA COUNTY, AZ.

DATED AND POSTED on the ground this 4th day of APRIL, 2019.

By: JOEL KARTCHNER

Witness: JM [Signature] JBH [Signature]

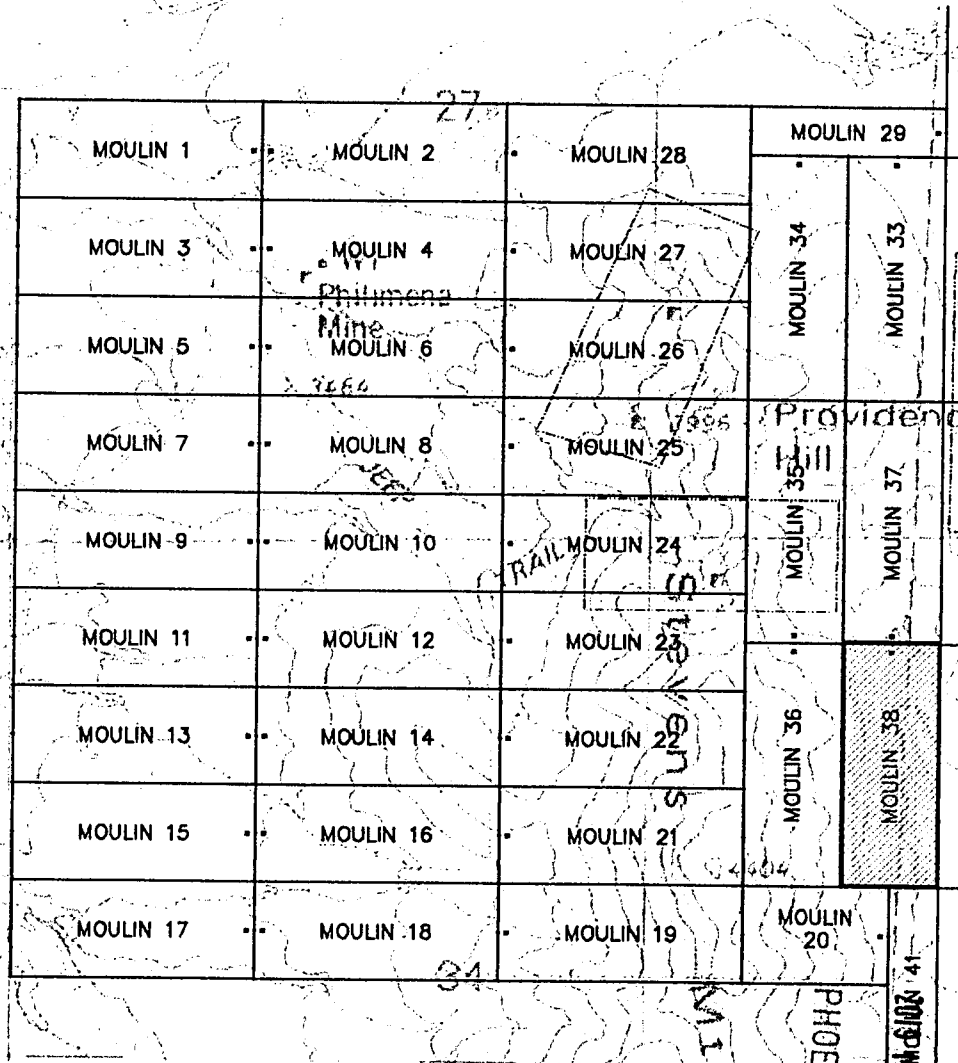
AGENT: Darling Geomatics, Ltd.
9040 South Rita Road, Suite 2350
Tucson, AZ 85747

AMC 454891

When Filed Return To:
 Darling Geomatics
 9040 S. Rita Rd, Ste 2350
 Tucson, AZ 85747

MINING CLAIM MAP

Lode (X) Placer ()



SCALE 1" = 1200 ft.

AMC454891

RECEIVED
 BLM AZ STATE OFFICE
 PHOENIX, ARIZONA
 MAY - 1 P 1:54


1. The above map depicts the MOULIN 38 mining claim, which is located in Section(s) 34 & 35 Township 17S, Range 10E, Gila & Salt River Meridian, PIMA County, Arizona.
2. The type of corner and location monuments used are as follows: 2"X2"X5' WOOD POSTS.
3. The bearings and distances in degrees and feet between claim corners are as depicted on the map.

When Filed Return To:
Darling Geomatics
9040 S. Rita Rd, Ste 2350
Tucson, AZ 85747

LOCATION NOTICE FOR LODE MINING CLAIM

NOTICE IS HEREBY GIVEN that the MOULIN 39 lode mining claim has been located

By: Darling Geomatics
9040 S. Rita Rd, Ste 2350
Tucson, AZ 85747



The general course of this claim is SOUTH TO NORTH and it is situated in PIMA County, Arizona. This claim is 1500 feet in length and 600 feet in width.


This claim runs from the location monument on which this location notice is posted approximately 20 feet in a SOUTHERLY direction to the SOUTH end line and 1480 feet in an NORTHERLY direction to the NORTH end line.

This claim is marked by six monuments, one at each corner and one at the center of each end line of the claim.

The location monument on which this notice is posted is situated within Section 35, Township 17 SOUTH, Range 10 EAST, Pima & Salt River Meridian, Arizona and this claim encompasses portions of the following quarter section(s): SW 1/4 of SEC 26 AND NW 1/4 of SEC 35, T17S, R10E, Gila & Salt River Meridian, Arizona.

The locality of this claim with reference to some natural object or permanent monument and additional information (if any) concerning its locality are as follows: THE NORTHEAST CORNER of the claim is located 912 feet North and 6328 feet East from the Southwest Corner of Section 27, T 17 S, R 10 E, Gila & Salt River Meridian, PIMA COUNTY, AZ.

DATED AND POSTED on the ground this 4th day of APRIL, 2019.

By: JOEL KARTCHNER 

Witness Jeff Schmitt 

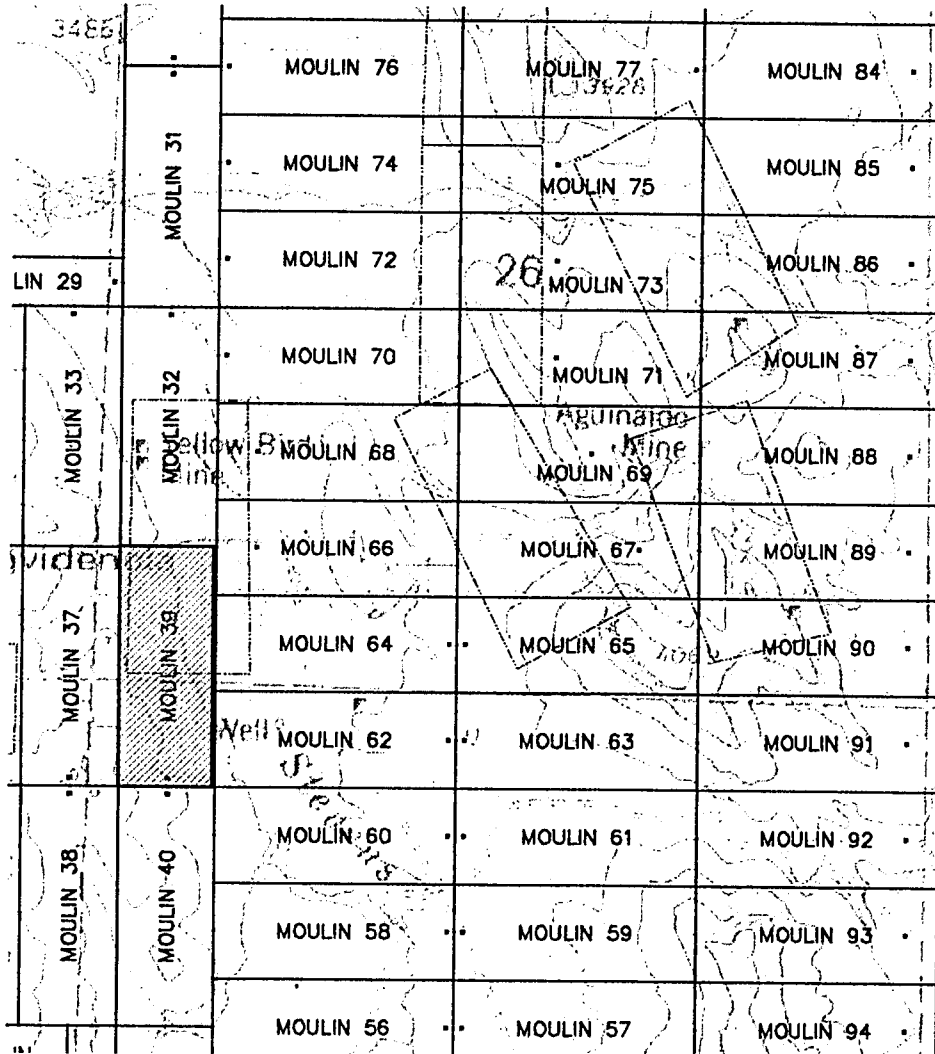
AGENT: Darling Geomatics, Ltd.
9040 South Rita Road, Suite 2350
Tucson, AZ 85747

AMC 454892

When Filed Return To:
 Darling Geomatics
 9040 S. Rita Rd, Ste 2350
 Tucson, AZ 85747

MINING CLAIM MAP

Lode (X) Placer ()



AMC454892

SCALE 1" = 1200 ft.

RECEIVED
 BLM AZ STATE OFFICE
 2019 MAY -1 P 1:53
 PHOENIX, ARIZONA

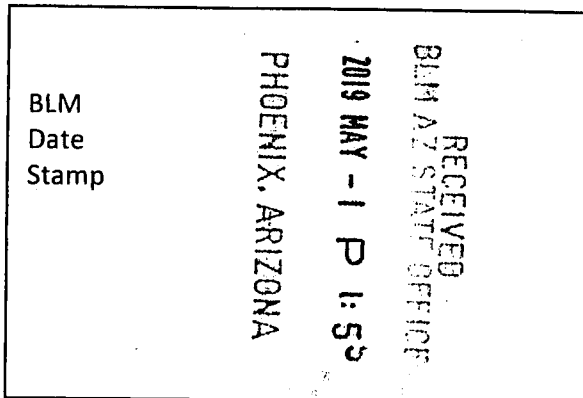
1. The above map depicts the MOULIN 39 mining claim, which is located in Section(s) 26 & 28 Township 17S, Range 10E, Gila & Salt River Meridian, PIMA County, Arizona.
2. The type of corner and location monuments used are as follows: 2"X2"X5' WOOD POSTS.
3. The bearings and distances in degrees and feet between claim corners are as depicted on the map.

When Filed Return To:
Darling Geomatics
9040 S. Rita Rd, Ste 2350
Tucson, AZ 85747

LOCATION NOTICE FOR LODE MINING CLAIM

NOTICE IS HEREBY GIVEN that the MOULIN 40 lode mining claim has been located

By: Darling Geomatics
9040 S. Rita Rd, Ste 2350
Tucson, AZ 85747



The general course of this claim is NORTH TO SOUTH and it is situated in PIMA County, Arizona. This claim is 1500 feet in length and 600 feet in width.

This claim runs from the location monument on which this location notice is posted approximately 20 feet in a NORTHERLY direction to the NORTH end line and 1480 feet in an SOUTHERLY direction to the SOUTH end line.

This claim is marked by six monuments, one at each corner and one at the center of each end line of the claim.

The location monument on which this notice is posted is situated within Section 35, Township 17 SOUTH, Range 10 EAST, Pima & Salt River Meridian, Arizona and this claim encompasses portions of the following quarter section(s):

NW 1/4 of SEC 35, T17S, R10E, Gila & Salt River Meridian, Arizona.

The locality of this claim with reference to some natural object or permanent monument and additional information (if any) concerning its locality are as follows: THE NORTHEAST CORNER of the claim is located 588 feet South and 6328 feet East from the Southwest Corner of Section 27, T 17 S, R 10 E, Gila & Salt River Meridian, PIMA COUNTY, AZ.

DATED AND POSTED on the ground this 4th day of APRIL, 2019.

By: JOEL KARTZNER

Witness Jeff Schanz

AGENT: Darling Geomatics, Ltd.

9040 South Rita Road, Suite 2350

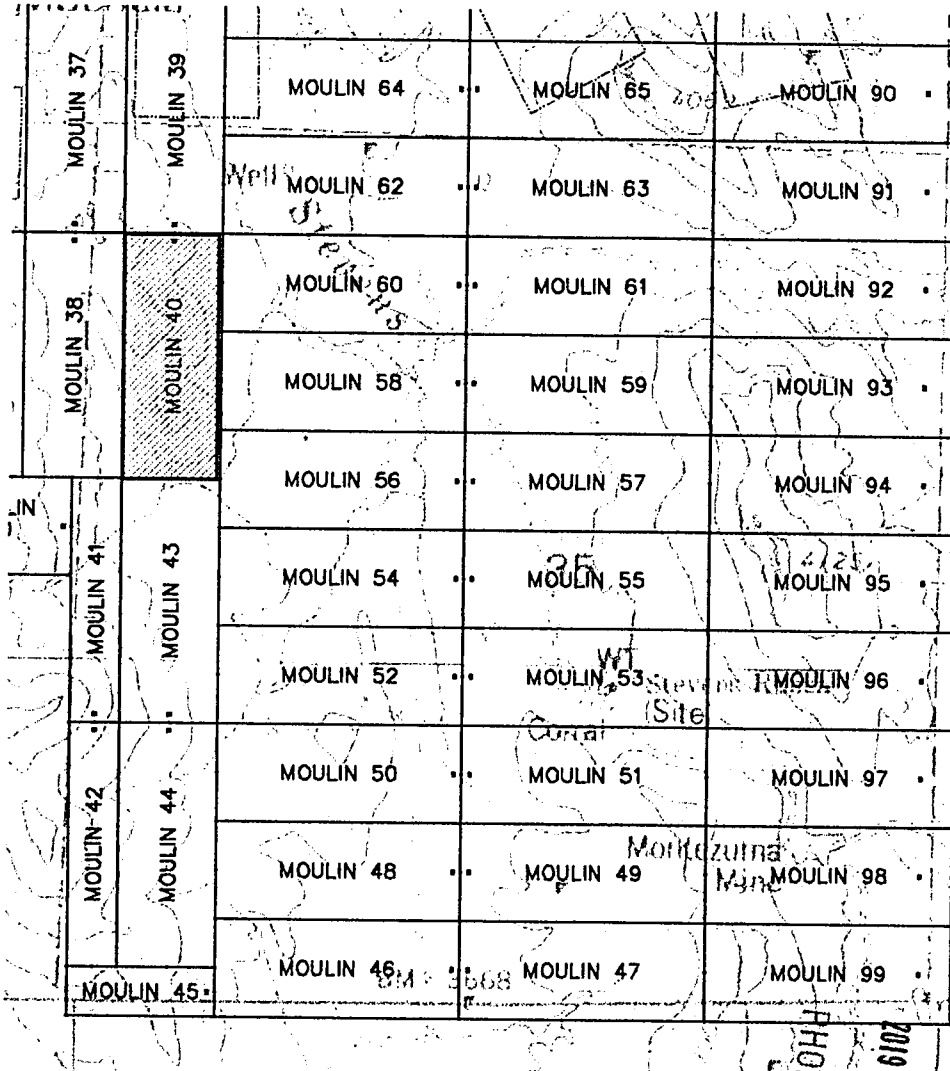
Tucson, AZ 85747

AMC454893

When Filed Return To:
 Darling Geomatics
 9040 S. Rita Rd, Ste 2350
 Tucson, AZ 85747

MINING CLAIM MAP

Lode (X) Placer ()



AMC454893

SCALE 1" = 1200 ft.


1. The above map depicts the MOULIN 40 mining claim, which is located in Section(s) 35 Township 17S, Range 10E, Gila & Salt River Meridian, PIMA County, Arizona.
2. The type of corner and location monuments used are as follows: 2"X2"X5' WOOD POSTS.
3. The bearings and distances in degrees and feet between claim corners are as depicted on the map.

When Filed Return To:
Darling Geomatics
9040 S. Rita Rd, Ste 2350
Tucson, AZ 85747

LOCATION NOTICE FOR LODE MINING CLAIM

NOTICE IS HEREBY GIVEN that the MOULIN 41 lode mining claim has been located

By: Darling Geomatics
9040 S. Rita Rd, Ste 2350
Tucson, AZ 85747



The general course of this claim is SOUTH TO NORTH and it is situated in PIMA County, Arizona. This claim is 1500 feet in length and 300 feet in width.

This claim runs from the location monument on which this location notice is posted approximately 20 feet in a SOUTHERLY direction to the SOUTH end line and 1480 feet in an NORTHERLY direction to the NORTH end line.

This claim is marked by six monuments, one at each corner and one at the center of each end line of the claim.

The location monument on which this notice is posted is situated within Section 35, Township 17 SOUTH, Range 10 EAST, Pima & Salt River Meridian, Arizona and this claim encompasses portions of the following quarter section(s): SE 1/4 & NE 1/4 of SEC 34 AND SW 1/4 & NW 1/4 of SEC 35, T17S, R10E, Gila & Salt River Meridian, Arizona.

The locality of this claim with reference to some natural object or permanent monument and additional information (if any) concerning its locality are as follows: THE NORTHEAST CORNER of the claim is located 2088 feet South and 5728 feet East from the Southwest Corner of Section 27, T 17 S, R 10 E, Gila & Salt River Meridian, PIMA COUNTY, AZ.

DATED AND POSTED on the ground this 4 day of APRIL, 2019.

By: [Signature] SETH SOWES
Witness: [Signature] Anthony Garcia

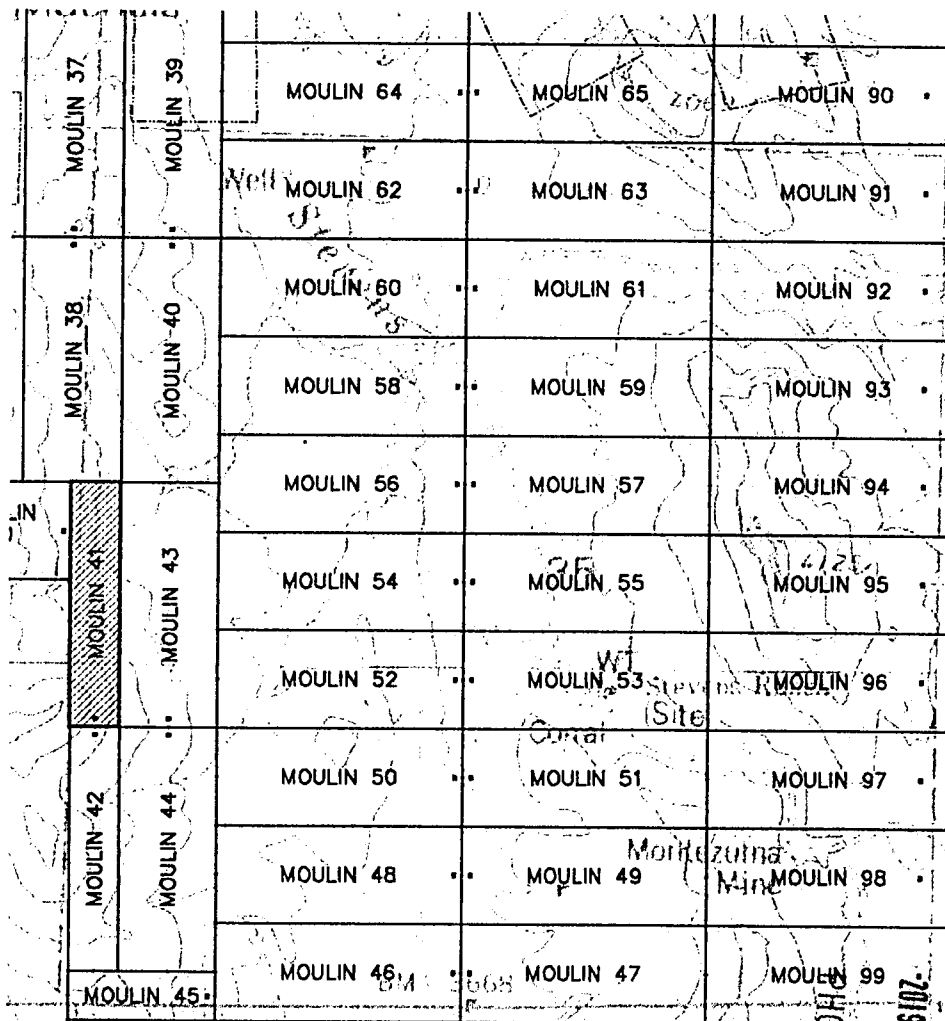
AGENT: Darling Geomatics, Ltd.
9040 South Rita Road, Suite 2350
Tucson, AZ 85747

AMC454894

When Filed Return To:
 Darling Geomatics
 9040 S. Rita Rd, Ste 2350
 Tucson, AZ 85747

MINING CLAIM MAP

Lode (X) Placer ()



AMC454894

SCALE 1" = 1200 ft.

RECEIVED
 BLM AZ STATE OFFICE
 PHOENIX, ARIZONA
 2019 MAY - 1 P 1:55


1. The above map depicts the MOULIN 41 mining claim, which is located in Section(s) 34 & 35 Township 17S, Range 10E, Gila & Salt River Meridian, PIMA County, Arizona.
2. The type of corner and location monuments used are as follows: 2"X2"X5' WOOD POSTS.
3. The bearings and distances in degrees and feet between claim corners are as depicted on the map.

When Filed Return To:
Darling Geomatics
9040 S. Rita Rd, Ste 2350
Tucson, AZ 85747

LOCATION NOTICE FOR LODE MINING CLAIM

NOTICE IS HEREBY GIVEN that the MOULIN 42 lode mining claim has been located

By: Darling Geomatics
9040 S. Rita Rd, Ste 2350
Tucson, AZ 85747



The general course of this claim is NORTH TO SOUTH and it is situated in PIMA County, Arizona. This claim is 1500 feet in length and 300 feet in width.

This claim runs from the location monument on which this location notice is posted approximately 20 feet in a NORTHERLY direction to the NORTH end line and 1480 feet in an SOUTHERLY direction to the SOUTH end line.

This claim is marked by six monuments, one at each corner and one at the center of each end line of the claim.

The location monument on which this notice is posted is situated within Section 35, Township 17 SOUTH, Range 10 EAST, Pima & Salt River Meridian, Arizona and this claim encompasses portions of the following quarter section(s):

SW 1/4 of SEC 35, T17S, R10E, Gila & Salt River Meridian, Arizona.

The locality of this claim with reference to some natural object or permanent monument and additional information (if any) concerning its locality are as follows: THE NORTHEAST CORNER of the claim is located 3588 feet South and 5728 feet East from the Southwest Corner of Section 27, T 17 S, R 10 E, Gila & Salt River Meridian, PIMA COUNTY, AZ.

DATED AND POSTED on the ground this 4 day of APRIL, 2019.

By: [Signature] SETH JONES

Witness: [Signature] ANTHONY GARCIA

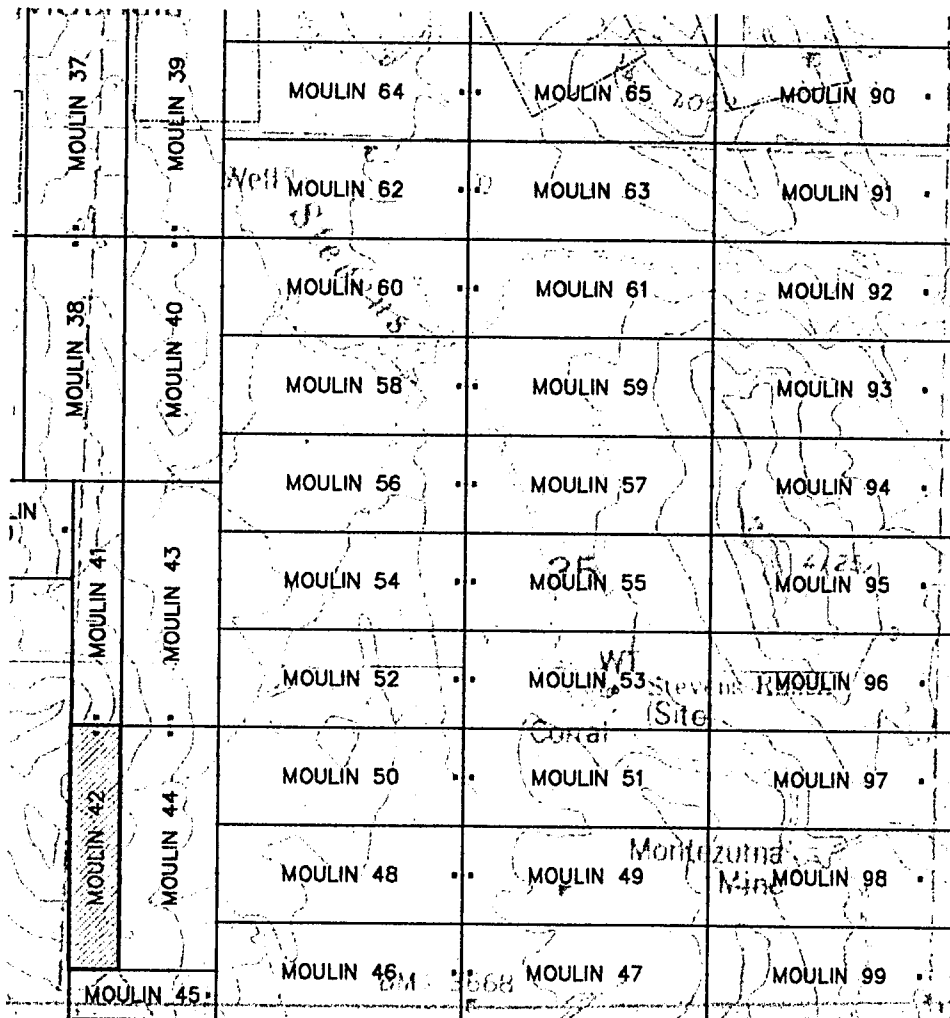
AGENT: Darling Geomatics, Ltd.
9040 South Rita Road, Suite 2350
Tucson, AZ 85747

AMC 454895

When Filed Return To:
 Darling Geomatics
 9040 S. Rita Rd, Ste 2350
 Tucson, AZ 85747

MINING CLAIM MAP

Lode (X) Placer ()



AMC454895

SCALE 1" = 1200 ft.

RECEIVED
 BLM AZ STATE OFFICE
 2019 MAY - 1 P 1:55
 PHOENIX, ARIZONA


1. The above map depicts the MOULIN 42 mining claim, which is located in Section(s) 35 Township 17S, Range 10E, Gila & Salt River Meridian, PIMA County, Arizona.
2. The type of corner and location monuments used are as follows: 2"X2"X5' WOOD POSTS.
3. The bearings and distances in degrees and feet between claim corners are as depicted on the map.

When Filed Return To:
Darling Geomatics
9040 S. Rita Rd, Ste 2350
Tucson, AZ 85747

LOCATION NOTICE FOR LODE MINING CLAIM

NOTICE IS HEREBY GIVEN that the MOULIN 43 lode mining claim has been located

By: Darling Geomatics
9040 S. Rita Rd, Ste 2350
Tucson, AZ 85747



The general course of this claim is SOUTH TO NORTH and it is situated in PIMA County, Arizona. This claim is 1500 feet in length and 600 feet in width.

This claim runs from the location monument on which this location notice is posted approximately 20 feet in a SOUTHERLY direction to the SOUTH end line and 1480 feet in an NORTHERLY direction to the NORTH end line.

This claim is marked by six monuments, one at each corner and one at the center of each end line of the claim.

The location monument on which this notice is posted is situated within Section 35, Township 17 SOUTH, Range 10 EAST, Pima & Salt River Meridian, Arizona and this claim encompasses portions of the following quarter section(s): SW 1/4 & NW 1/4 of SEC 35, T17S, R10E, Gila & Salt River Meridian, Arizona.

The locality of this claim with reference to some natural object or permanent monument and additional information (if any) concerning its locality are as follows: THE NORTHEAST CORNER of the claim is located 2088 feet South and 6328 feet East from the Southwest Corner of Section 27, T 17 S, R 10 E, Gila & Salt River Meridian, PIMA COUNTY, AZ.

DATED AND POSTED on the ground this 4 day of APRIL, 2019.

By: [Signature] SETH JONES

Witness: [Signature] Anthony Garcia

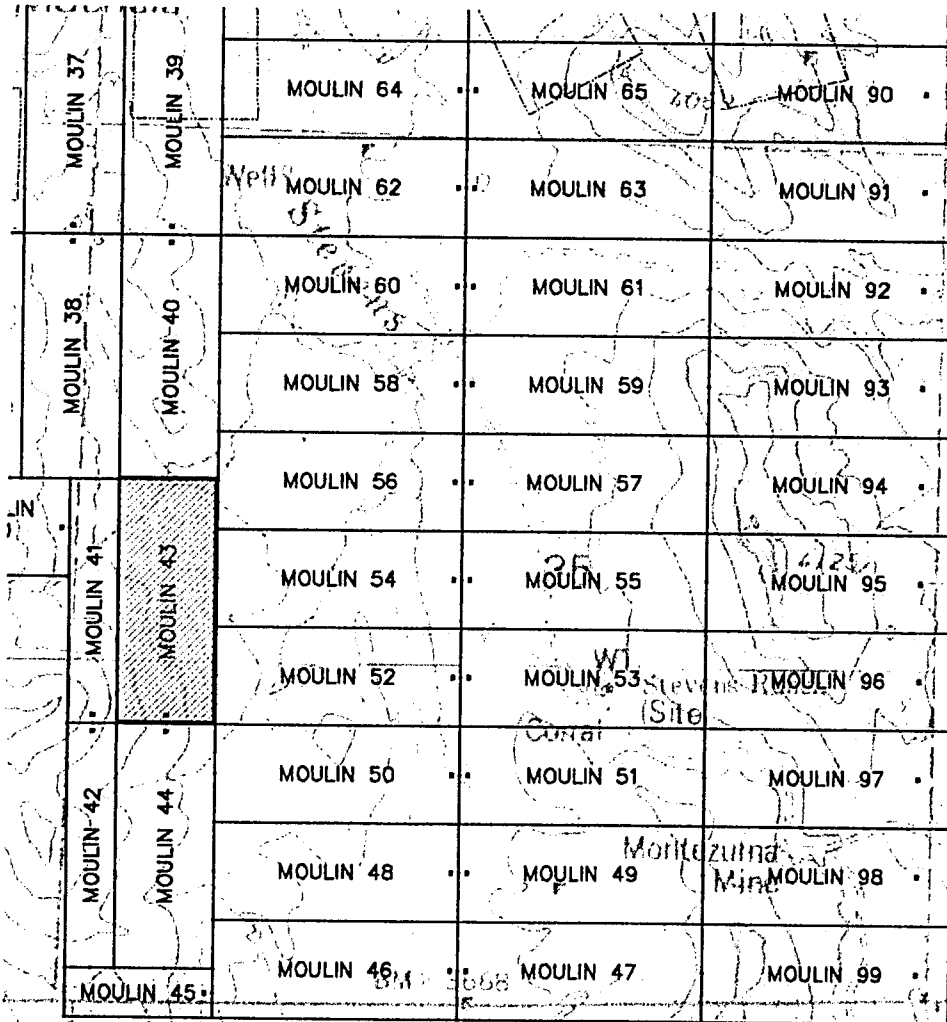
AGENT: Darling Geomatics, Ltd.
9040 South Rita Road, Suite 2350
Tucson, AZ 85747

AMC454896

When Filed Return To:
 Darling Geomatics
 9040 S. Rita Rd, Ste 2350
 Tucson, AZ 85747

MINING CLAIM MAP

Lode (X) Placer ()



AMC454896

SCALE 1" = 1200 ft.

RECEIVED
 BLM AZ STATE OFFICE
 2019 MAY -1 P 1:55
 PHOENIX, ARIZONA


1. The above map depicts the MOULIN 43 mining claim, which is located in Section(s) 35 Township 17S, Range 10E, Gila & Salt River Meridian, PIMA County, Arizona.
2. The type of corner and location monuments used are as follows: 2"X2"X5' WOOD POSTS.
3. The bearings and distances in degrees and feet between claim corners are as depicted on the map.

When Filed Return To:
Darling Geomatics
9040 S. Rita Rd, Ste 2350
Tucson, AZ 85747

LOCATION NOTICE FOR LODE MINING CLAIM

NOTICE IS HEREBY GIVEN that the MOULIN 44 lode mining claim has been located

By: Darling Geomatics
9040 S. Rita Rd, Ste 2350
Tucson, AZ 85747



The general course of this claim is NORTH TO SOUTH and it is situated in PIMA County, Arizona. This claim is 1500 feet in length and 600 feet in width.

This claim runs from the location monument on which this location notice is posted approximately 20 feet in a NORTHERLY direction to the NORTH end line and 1480 feet in an SOUTHERLY direction to the SOUTH end line.

This claim is marked by six monuments, one at each corner and one at the center of each end line of the claim.

The location monument on which this notice is posted is situated within Section 35, Township 17 SOUTH, Range 10 EAST, Pima & Salt River Meridian, Arizona and this claim encompasses portions of the following quarter section(s): SW 1/4 of SEC 35, T17S, R10E, Gila & Salt River Meridian, Arizona.

The locality of this claim with reference to some natural object or permanent monument and additional information (if any) concerning its locality are as follows: THE NORTHEAST CORNER of the claim is located 3588 feet South and 6328 feet East from the Southwest Corner of Section 27, T 17 S, R 10 E, Gila & Salt River Meridian, PIMA COUNTY, AZ.

DATED AND POSTED on the ground this 4 day of APRIL, 2019.

By: [Signature] SETH JONES

Witness: [Signature] Anthony Coase

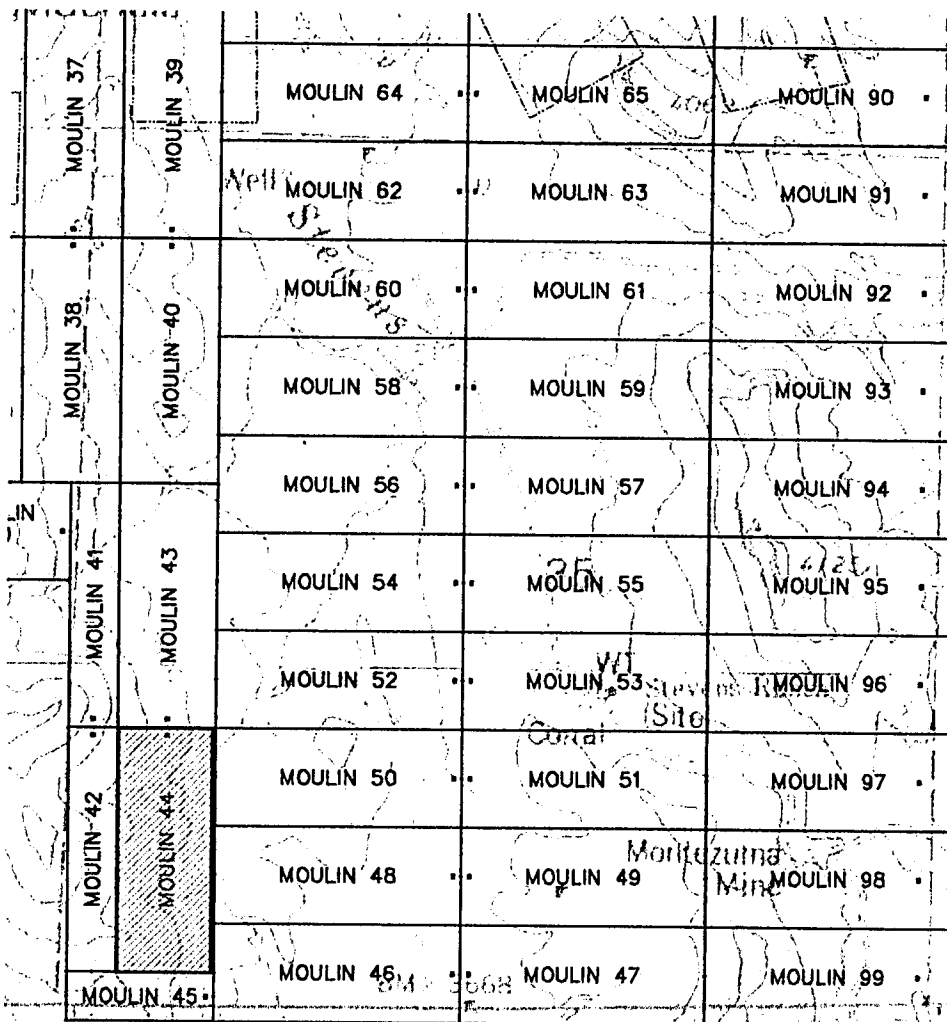
AGENT: Darling Geomatics, Ltd.
9040 South Rita Road, Suite 2350
Tucson, AZ 85747

AMC454897

When Filed Return To:
 Darling Geomatics
 9040 S. Rita Rd, Ste 2350
 Tucson, AZ 85747

MINING CLAIM MAP

Lode (X) Placer ()



AHC454897

SCALE 1" = 1200 ft.

RECEIVED
 BLM AZ STATE OFFICE
 2019 MAY - 1 P 1:55
 PHOENIX, ARIZONA

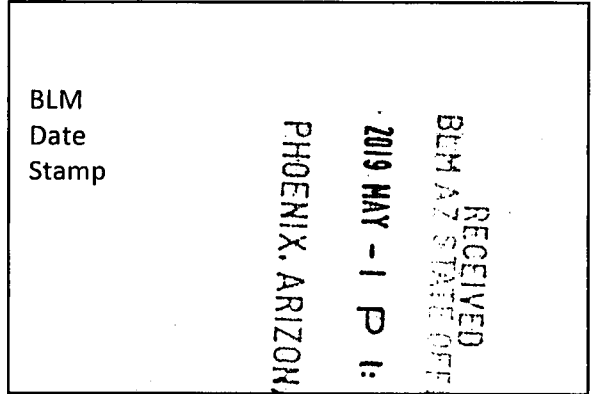
1. The above map depicts the MOULIN 44 mining claim, which is located in Section(s) 35 Township 17S, Range 10E, Gila & Salt River Meridian, PIMA County, Arizona.
2. The type of corner and location monuments used are as follows: 2"X2"X5' WOOD POSTS.
3. The bearings and distances in degrees and feet between claim corners are as depicted on the map.

When Filed Return To:
Darling Geomatics
9040 S. Rita Rd, Ste 2350
Tucson, AZ 85747

LOCATION NOTICE FOR LODE MINING CLAIM

NOTICE IS HEREBY GIVEN that the MOULIN 45 lode mining claim has been located

By: Darling Geomatics
9040 S. Rita Rd, Ste 2350
Tucson, AZ 85747



The general course of this claim is EAST TO WEST and it is situated in PIMA County, Arizona. This claim is 900 feet in length and 300 feet in width.

This claim runs from the location monument on which this location notice is posted approximately 20 feet in a(n) EASTERLY direction to the EAST end line and 880 feet in a(n) WESTERLY direction to the WEST end line. This claim is marked by six monuments, one at each corner and one at the center of each end line of the claim.

The location monument on which this notice is posted is situated within Section 35, Township 17 SOUTH, Range 10 EAST, Pima & Salt River Meridian, Arizona and this claim encompasses portions of the following quarter section(s): SW 1/4 of SEC 35, T17S, R10E; NW 1/4 of SEC 2 & NE 1/4 of SEC 3, T18S, R10E Gila & Salt River Meridian, Arizona.

The locality of this claim with reference to some natural object or permanent monument and additional information (if any) concerning its locality are as follows: THE NORTHEAST CORNER of the claim is located 5088 feet South and 6328 feet East from the Southwest Corner of Section 27, T 17 S, R 10 E, Gila & Salt River Meridian, PIMA COUNTY, AZ.

DATED AND POSTED on the ground this 4 day of APRIL, 2019.

By: [Signature] SETH JONES

Witness: [Signature] Anthony Garcia

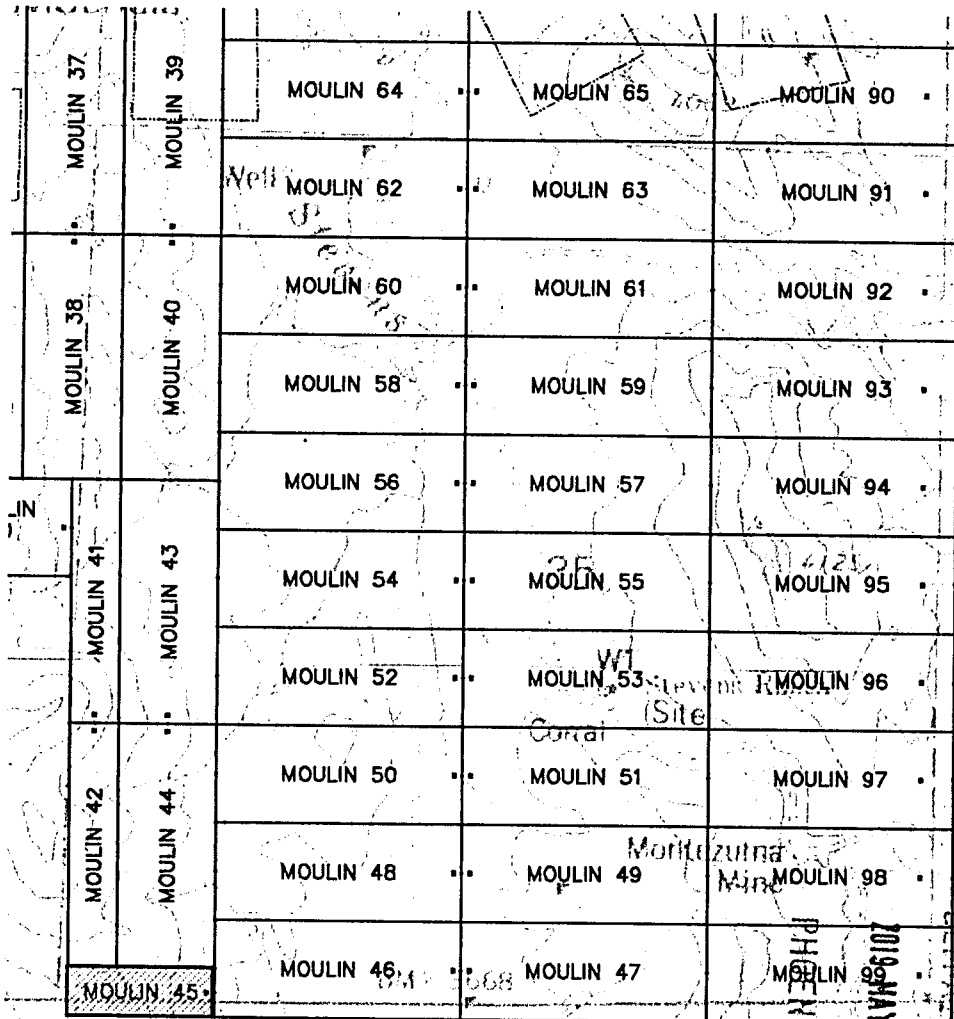
AGENT: Darling Geomatics, Ltd.
9040 South Rita Road, Suite 2350
Tucson, AZ 85747

AMC454898

When Filed Return To:
 Darling Geomatics
 9040 S. Rita Rd, Ste 2350
 Tucson, AZ 85747

MINING CLAIM MAP

Lode (X) Placer ()



AHC454898



SCALE 1" = 1200 ft.

RECEIVED
 PIMA STATE OFFICE
 2019 MAY - 1 P 1:55
 PHOENIX, ARIZONA

1. The above map depicts the MOULIN 45 mining claim, which is located in Section(s) 35, Township 17S, Range 10E, Section(s) 2 & 3, Township 18S, Range 10E, Gila & Salt River Meridian, PIMA County, Arizona.

2. The type of corner and location monuments used are as follows: 2"X2"X5' WOOD POSTS.


3. The bearings and distances in degrees and feet between claim corners are as depicted on the map.

When Filed Return To:
Darling Geomatics
9040 S. Rita Rd, Ste 2350
Tucson, AZ 85747

LOCATION NOTICE FOR LODE MINING CLAIM

NOTICE IS HEREBY GIVEN that the MOULIN 46 lode mining claim has been located

By: Darling Geomatics
9040 S. Rita Rd, Ste 2350
Tucson, AZ 85747



The general course of this claim is EAST TO WEST and it is situated in PIMA County, Arizona. This claim is 1500 feet in length and 600 feet in width.

This claim runs from the location monument on which this location notice is posted approximately 20 feet in a(n) EASTERLY direction to the EAST end line and 1480 feet in a(n) WESTERLY direction to the WEST end line. This claim is marked by six monuments, one at each corner and one at the center of each end line of the claim.

The location monument on which this notice is posted is situated within Section 35, Township 17 SOUTH, Range 10 EAST, Pima & Salt River Meridian, Arizona and this claim encompasses portions of the following quarter section(s): SW 1/4 of SEC 35, T17S, R10E; NW 1/4 of SEC 2, T18S, R10E Gila & Salt River Meridian, Arizona.

The locality of this claim with reference to some natural object or permanent monument and additional information (if any) concerning its locality are as follows: THE NORTHEAST CORNER of the claim is located 4788 feet South and 7828 feet East from the Southwest Corner of Section 27, T 17 S, R 10 E, Gila & Salt River Meridian, PIMA COUNTY, AZ.

DATED AND POSTED on the ground this 1 day of APRIL, 2019.

By: Jeff Schaefer Jeff Schaefer

Witness: Anthony Garcia Anthony Garcia

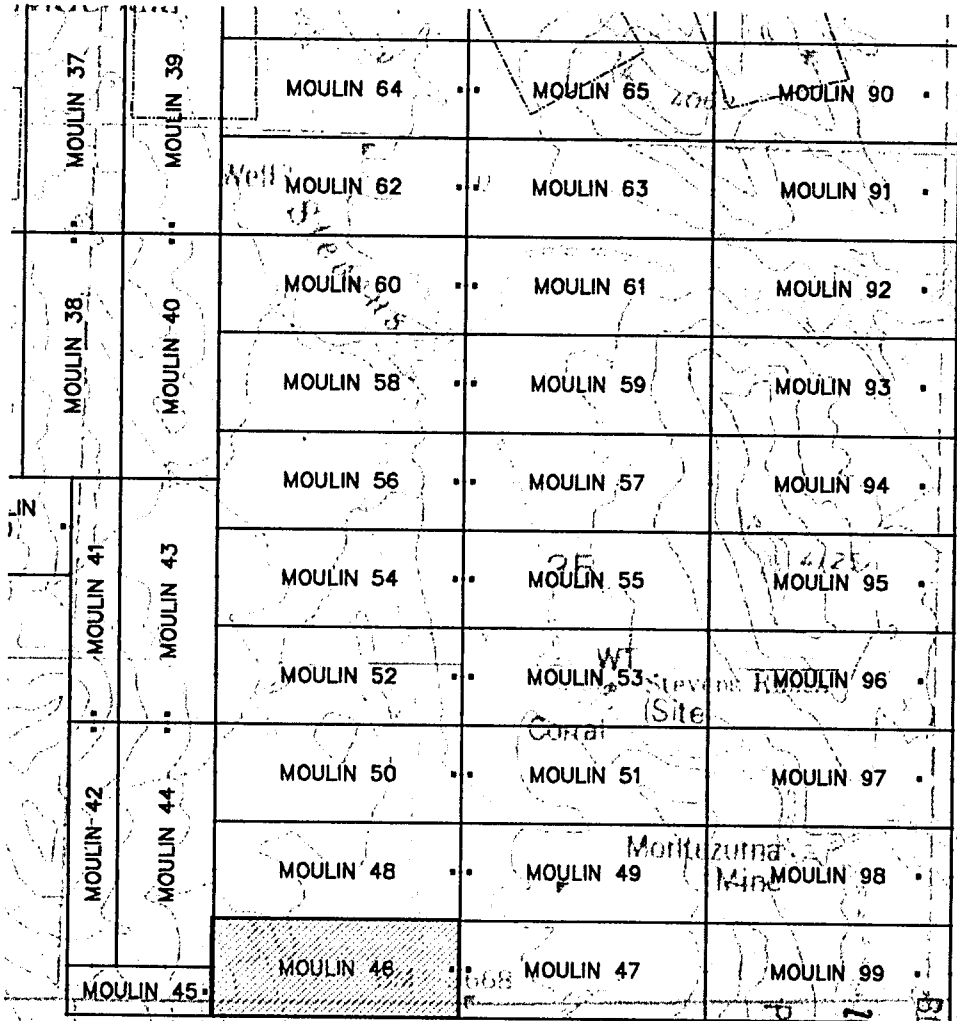
AGENT: Darling Geomatics, Ltd.
9040 South Rita Road, Suite 2350
Tucson, AZ 85747

AMC 454899

When Filed Return To:
 Darling Geomatics
 9040 S. Rita Rd, Ste 2350
 Tucson, AZ 85747

MINING CLAIM MAP

Lode (X) Placer ()



AMC 454899

SCALE 1" = 1200 ft.

RECEIVED
 BLM AZ STATE OFFICE
 2019 MAY - 1 P 1:55
 PHOENIX, ARIZONA


1. The above map depicts the MOULIN 46 mining claim, which is located in Section(s) 35, Township 17S, Range 10E, Section(s) 2, Township 18S, Range 10E, Gila & Salt River Meridian, PIMA County, Arizona.
2. The type of corner and location monuments used are as follows: 2"X2"X5' WOOD POSTS.
3. The bearings and distances in degrees and feet between claim corners are as depicted on the map.

When Filed Return To:
Darling Geomatics
9040 S. Rita Rd, Ste 2350
Tucson, AZ 85747

LOCATION NOTICE FOR LODE MINING CLAIM

NOTICE IS HEREBY GIVEN that the MOULIN 47 lode mining claim has been located

By: Darling Geomatics
9040 S. Rita Rd, Ste 2350
Tucson, AZ 85747



The general course of this claim is WEST TO EAST and it is situated in PIMA County, Arizona. This claim is 1500 feet in length and 600 feet in width.

This claim runs from the location monument on which this location notice is posted approximately 20 feet in a(n) WESTERLY direction to the WEST end line and 1480 feet in a(n) EASTERLY direction to the EAST end line. This claim is marked by six monuments, one at each corner and one at the center of each end line of the claim.

The location monument on which this notice is posted is situated within Section 35, Township 17 SOUTH, Range 10 EAST, Pima & Salt River Meridian, Arizona and this claim encompasses portions of the following quarter section(s): SW 1/4 & SE 1/4 of SEC 35, T17S, R10E; NW 1/4 & NE 1/4 of SEC 2, T18S, R10E Gila & Salt River Meridian, Arizona.

The locality of this claim with reference to some natural object or permanent monument and additional information (if any) concerning its locality are as follows: THE NORTHEAST CORNER of the claim is located 4788 feet South and 9328 feet East from the Southwest Corner of Section 27, T 17 S, R 10 E, Gila & Salt River Meridian, PIMA COUNTY, AZ.

DATED AND POSTED on the ground this 1 day of April, 2019.

By: [Signature]
Witness: [Signature] Anthony Garcia

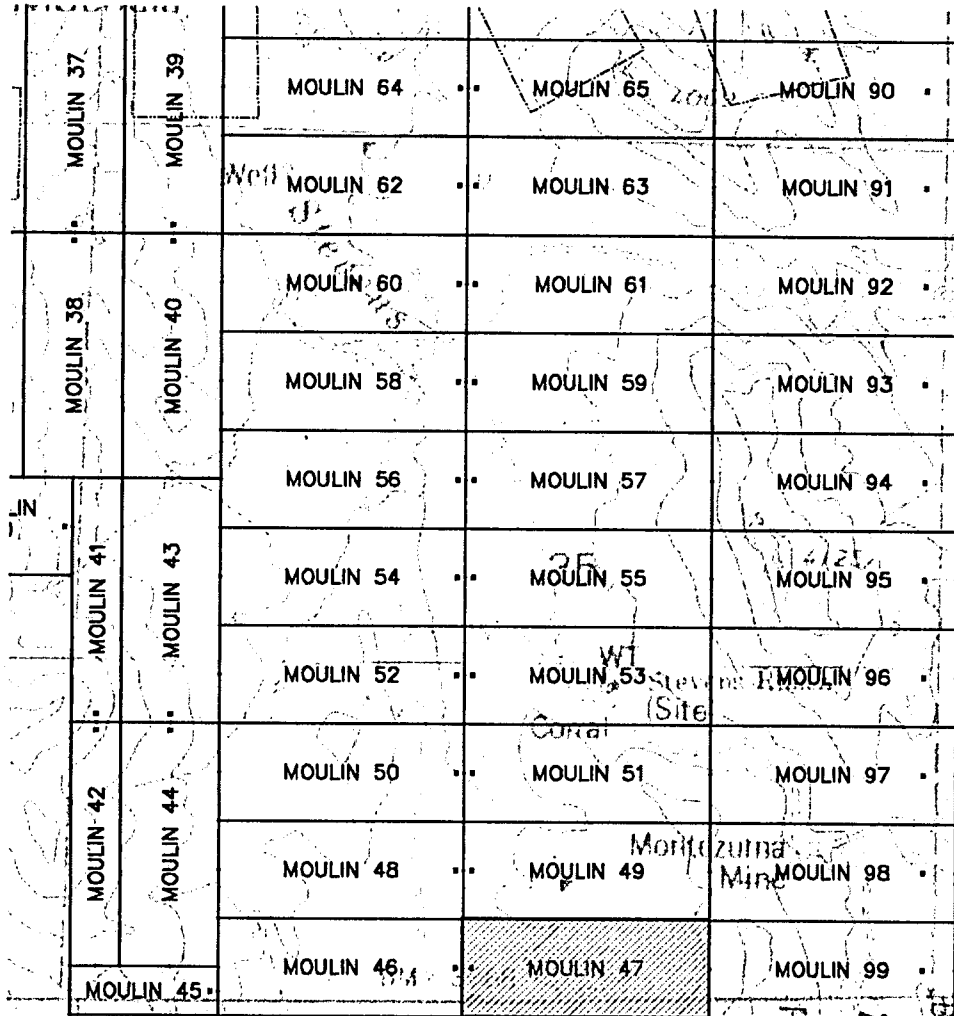
AGENT: Darling Geomatics, Ltd.
9040 South Rita Road, Suite 2350
Tucson, AZ 85747

AMC454900

When Filed Return To:
 Darling Geomatics
 9040 S. Rita Rd, Ste 2350
 Tucson, AZ 85747

MINING CLAIM MAP

Lode (X) Placer ()



AMC 454900

SCALE 1" = 1200 ft.

RECEIVED
 PIMA STATE OFFICE
 2019 MAY - 1 P 1:56
 PHOENIX, ARIZONA

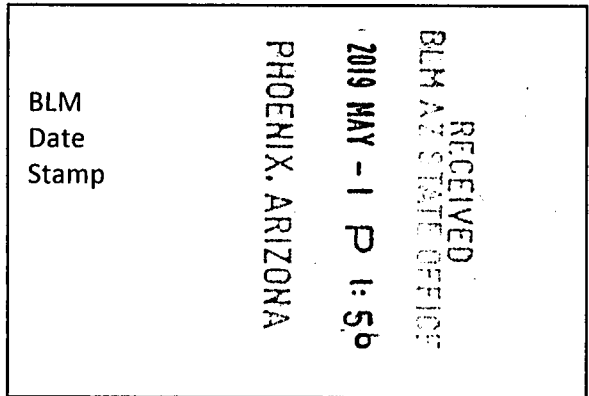
1. The above map depicts the MOULIN 47 mining claim, which is located in Section(s) 35, Township 17S, Range 10E, Section(s) 2, Township 18S, Range 10E, Gila & Salt River Meridian, PIMA County, Arizona.
2. The type of corner and location monuments used are as follows: 2"x2"x5' WOOD POSTS.
3. The bearings and distances in degrees and feet between claim corners are as depicted on the map.

When Filed Return To:
Darling Geomatics
9040 S. Rita Rd, Ste 2350
Tucson, AZ 85747

LOCATION NOTICE FOR LODE MINING CLAIM

NOTICE IS HEREBY GIVEN that the MOULIN 48 lode mining claim has been located

By: Darling Geomatics
9040 S. Rita Rd, Ste 2350
Tucson, AZ 85747



The general course of this claim is EAST TO WEST and it is situated in PIMA County, Arizona. This claim is 1500 feet in length and 600 feet in width.

This claim runs from the location monument on which this location notice is posted approximately 20 feet in a(n) EASTERLY direction to the EAST end line and 1480 feet in a(n) WESTERLY direction to the WEST end line. This claim is marked by six monuments, one at each corner and one at the center of each end line of the claim.

The location monument on which this notice is posted is situated within Section 35, Township 17 SOUTH, Range 10 EAST, Pima & Salt River Meridian, Arizona and this claim encompasses portions of the following quarter section(s): SW 1/4 of SEC 35, T17S, R10E Gila & Salt River Meridian, Arizona.

The locality of this claim with reference to some natural object or permanent monument and additional information (if any) concerning its locality are as follows: THE NORTHEAST CORNER of the claim is located 4188 feet South and 7828 feet East from the Southwest Corner of Section 27, T 17 S, R 10 E, Gila & Salt River Meridian, PIMA COUNTY, AZ.

DATED AND POSTED on the ground this 1 day of April, 2019.

By: Jeff Schano JSH Schano
Witness: Anthony Anthony

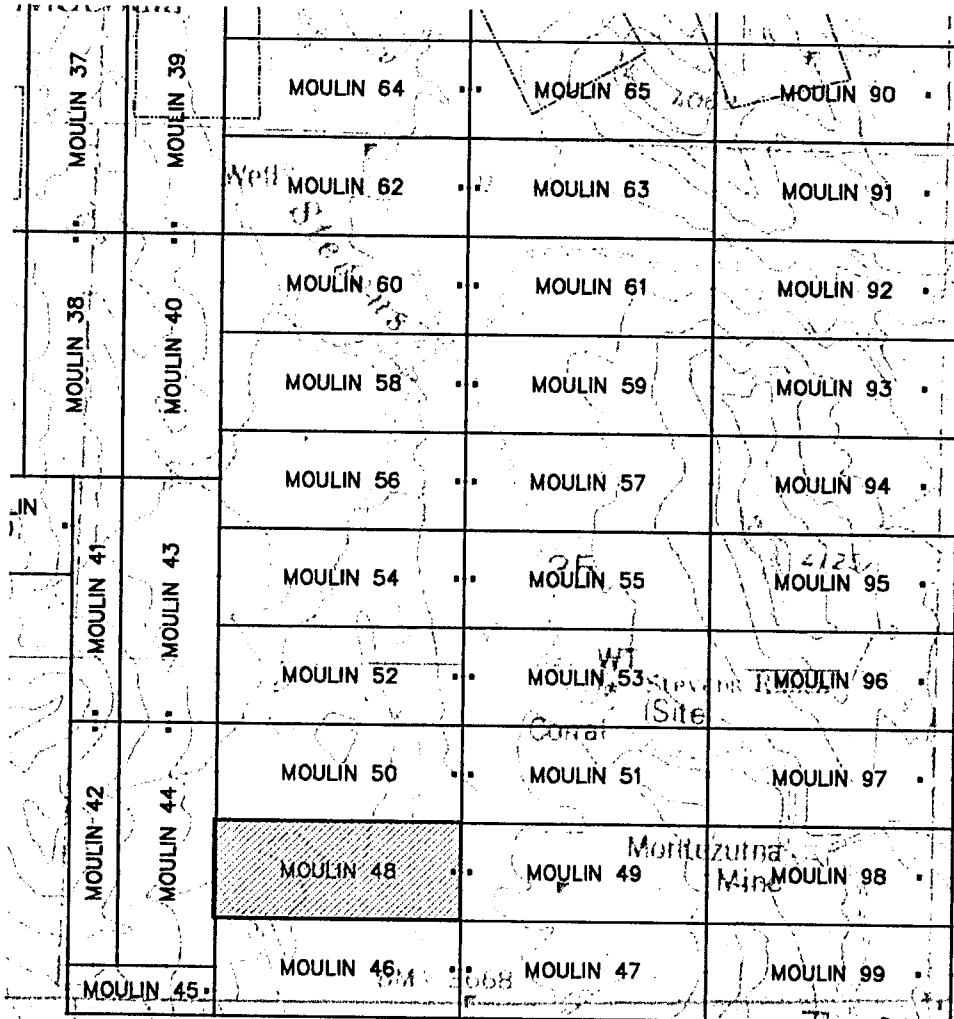
AGENT: Darling Geomatics, Ltd.
9040 South Rita Road, Suite 2350
Tucson, AZ 85747

AMC454901

When Filed Return To:
 Darling Geomatics
 9040 S. Rita Rd, Ste 2350
 Tucson, AZ 85747

MINING CLAIM MAP

Lode (X) Placer ()



AR 454901

SCALE 1" = 1200 ft.

RECEIVED
 BLM AZ STATE OFFICE
 2019 MAY - 1 P 1:56
 PHOENIX, ARIZONA

1. The above map depicts the MOULIN 48 mining claim, which is located in Section(s) 35, Township 17S, Range 10E, Gila & Salt River Meridian, PIMA County, Arizona.
2. The type of corner and location monuments used are as follows: 2"X2"X5' WOOD POSTS.
3. The bearings and distances in degrees and feet between claim corners are as depicted on the map.

When Filed Return To:
Darling Geomatics
9040 S. Rita Rd, Ste 2350
Tucson, AZ 85747

LOCATION NOTICE FOR LODE MINING CLAIM

NOTICE IS HEREBY GIVEN that the MOULIN 49 lode mining claim has been located

By: Darling Geomatics
9040 S. Rita Rd, Ste 2350
Tucson, AZ 85747

RECEIVED
BLM AZ STATE OFFICE
2019 MAY - 1 P 1:56
PHOENIX, ARIZONA

BLM
Date
Stamp

The general course of this claim is WEST TO EAST and it is situated in PIMA County, Arizona. This claim is 1500 feet in length and 600 feet in width.

This claim runs from the location monument on which this location notice is posted approximately 20 feet in a WESTERLY direction to the WEST end line and 1480 feet in an EASTERLY direction to the EAST end line. This claim is marked by six monuments, one at each corner and one at the center of each end line of the claim.

The location monument on which this notice is posted is situated within Section 35, Township 17 SOUTH, Range 10 EAST, Pima & Salt River Meridian, Arizona and this claim encompasses portions of the following quarter section(s): SW 1/4 & SE 1/4 of SEC 35, T17S, R10E, Gila & Salt River Meridian, Arizona.

The locality of this claim with reference to some natural object or permanent monument and additional information (if any) concerning its locality are as follows: THE NORTHEAST CORNER of the claim is located 4188 feet South and 9328 feet East from the Southwest Corner of Section 27, T 17 S, R 10 E, Gila & Salt River Meridian, PIMA COUNTY, AZ.

DATED AND POSTED on the ground this 1 day of APRIL, 2019.

By: Jeff Sena Jeff Sena

Witness: Anthony Graciano Anthony Graciano

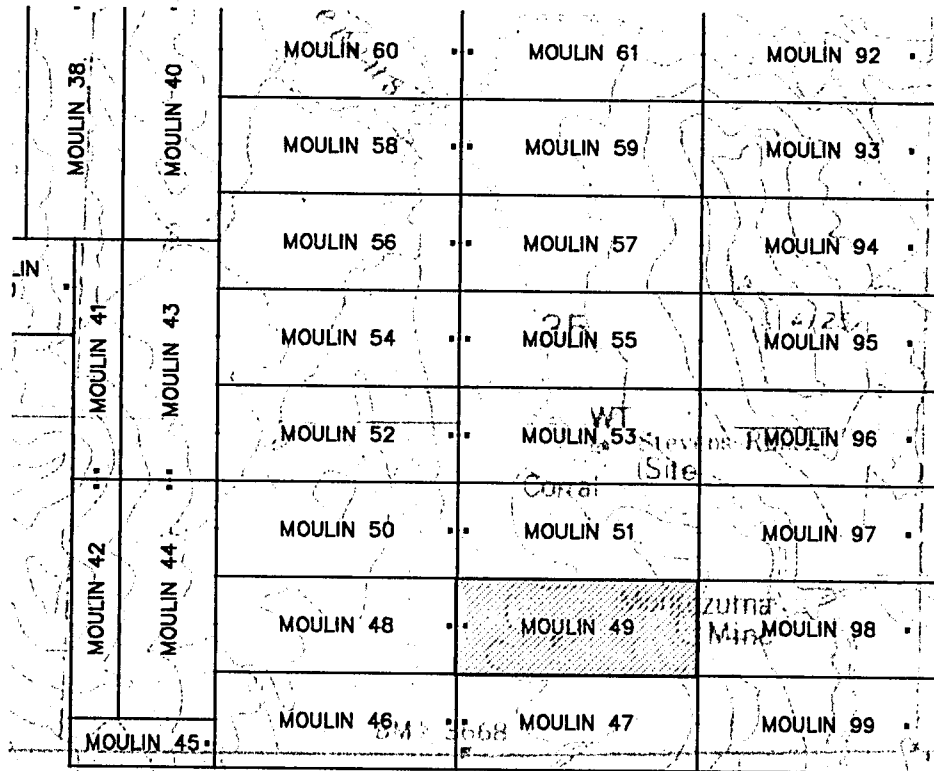
AGENT: Darling Geomatics, Ltd.
9040 South Rita Road, Suite 2350
Tucson, AZ 85747

AMC454902

When Filed Return To:
 Darling Geomatics
 9040 S. Rita Rd, Ste 2350
 Tucson, AZ 85747

MINING CLAIM MAP

Lode (X) Placer ()



AMC 454902

SCALE 1" = 1200 ft.

RECEIVED
 BLM AZ STATE OFFICE
 2019 MAY -1 P 1:56
 PHOENIX, ARIZONA


1. The above map depicts the MOULIN 49 mining claim, which is located in Section(s) 35 Township 17S Range 10E, Gila & Salt River Meridian, PIMA County, Arizona.
2. The type of corner and location monuments used are as follows: 2"x2"x5' WOOD POSTS.
3. The bearings and distances in degrees and feet between claim corners are as depicted on the map.

When Filed Return To:
Darling Geomatics
9040 S. Rita Rd, Ste 2350
Tucson, AZ 85747

LOCATION NOTICE FOR LODE MINING CLAIM

NOTICE IS HEREBY GIVEN that the MOULIN 50 lode mining claim has been located

By: Darling Geomatics
9040 S. Rita Rd, Ste 2350
Tucson, AZ 85747



The general course of this claim is EAST TO WEST and it is situated in PIMA County, Arizona. This claim is 1500 feet in length and 600 feet in width.

This claim runs from the location monument on which this location notice is posted approximately 20 feet in a(n) EASTERLY direction to the EAST end line and 1480 feet in a(n) WESTERLY direction to the WEST end line. This claim is marked by six monuments, one at each corner and one at the center of each end line of the claim.

The location monument on which this notice is posted is situated within Section 35, Township 17 SOUTH, Range 10 EAST, Pima & Salt River Meridian, Arizona and this claim encompasses portions of the following quarter section(s): SW 1/4 of SEC 35, T17S, R10E Gila & Salt River Meridian, Arizona.

The locality of this claim with reference to some natural object or permanent monument and additional information (if any) concerning its locality are as follows: THE NORTHEAST CORNER of the claim is located 3588 feet South and 7828 feet East from the Southwest Corner of Section 27, T 17 S, R 10 E, Gila & Salt River Meridian, PIMA COUNTY, AZ.

DATED AND POSTED on the ground this 1 day of APRIL, 2019.

By: Jeff Allen
Witness: Anthony Garcia

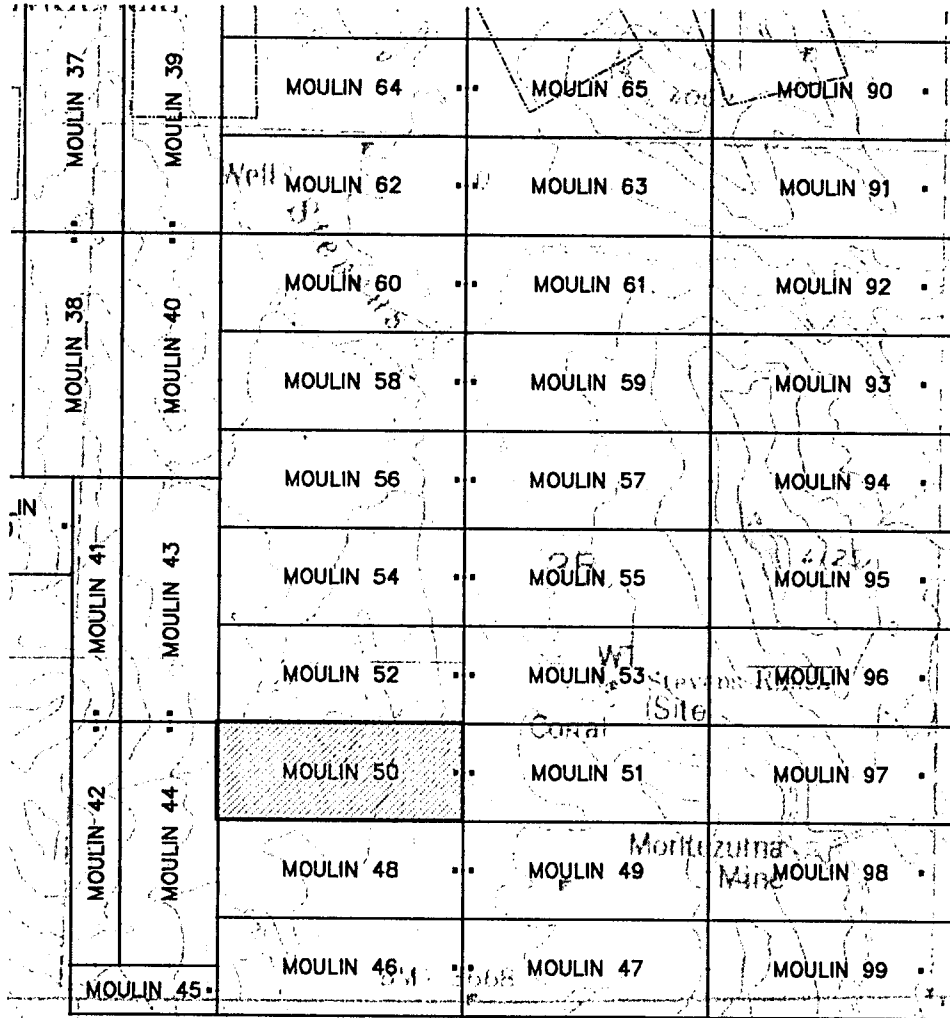
AGENT: Darling Geomatics, Ltd.
9040 South Rita Road, Suite 2350
Tucson, AZ 85747

AMC1454903

When Filed Return To:
 Darling Geomatics
 9040 S. Rita Rd, Ste 2350
 Tucson, AZ 85747

MINING CLAIM MAP

Lode (X) Placer ()



AMC 454903

SCALE 1" = 1200 ft.

RECEIVED
 BLM AZ STATE OFFICE
 2019 MAY - 1 P 1:56
 PHOENIX, ARIZONA

1. The above map depicts the MOULIN 50 mining claim, which is located in Section(s) 35, Township 17S, Range 10E, Gila & Salt River Meridian, PIMA County, Arizona.

2. The type of corner and location monuments used are as follows: 2"X2"X5' WOOD POSTS.

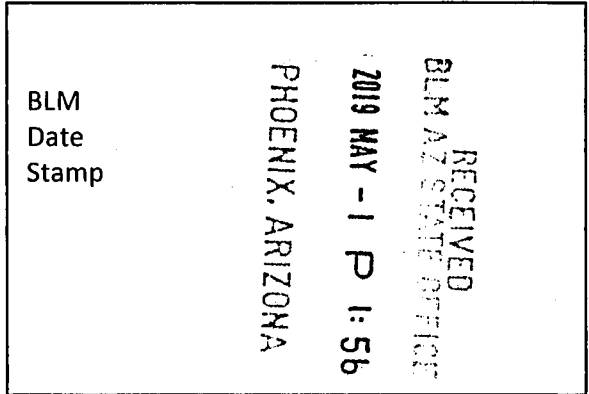
3. The bearings and distances in degrees and feet between claim corners are as depicted on the map.

When Filed Return To:
Darling Geomatics
9040 S. Rita Rd, Ste 2350
Tucson, AZ 85747

LOCATION NOTICE FOR LODE MINING CLAIM

NOTICE IS HEREBY GIVEN that the MOULIN 51 lode mining claim
has been located

By: Darling Geomatics
9040 S. Rita Rd, Ste 2350
Tucson, AZ 85747



The general course of this claim is WEST TO EAST and it is situated in PIMA County, Arizona. This claim is 1500 feet in length and 600 feet in width.

This claim runs from the location monument on which this location notice is posted approximately 20 feet in a WESTERLY direction to the WEST end line and 1480 feet in an EASTERLY direction to the EAST end line. This claim is marked by six monuments, one at each corner and one at the center of each end line of the claim.

The location monument on which this notice is posted is situated within Section 35, Township 17 SOUTH, Range 10 EAST, Pima & Salt River Meridian, Arizona and this claim encompasses portions of the following quarter section(s): SW 1/4 & SE 1/4 of SEC 35, T17S, R10E, Gila & Salt River Meridian, Arizona.

The locality of this claim with reference to some natural object or permanent monument and additional information (if any) concerning its locality are as follows: THE NORTHEAST CORNER of the claim is located 3588 feet South and 9328 feet East from the Southwest Corner of Section 27, T 17 S, R 10 E, Gila & Salt River Meridian, PIMA COUNTY, AZ.

DATED AND POSTED on the ground this 1 day of APRIL, 2019.

By: [Signature]
Witness: [Signature] Anthony Garcia

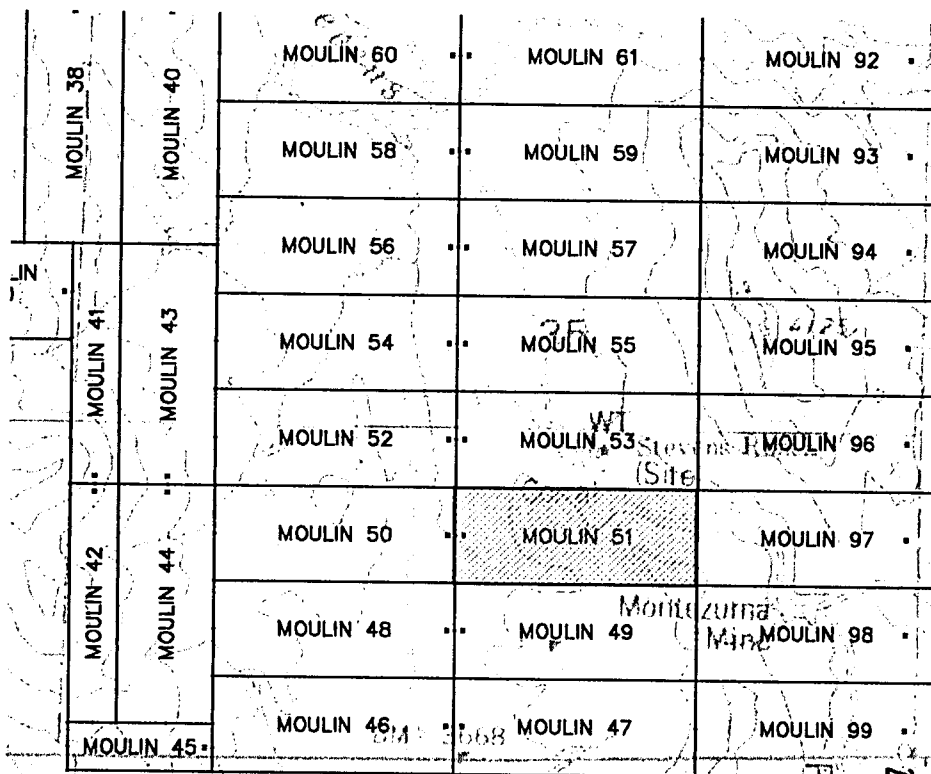
AGENT: Darling Geomatics, Ltd.
9040 South Rita Road, Suite 2350
Tucson, AZ 85747

AHC454904

When Filed Return To:
 Darling Geomatics
 9040 S. Rita Rd, Ste 2350
 Tucson, AZ 85747

MINING CLAIM MAP

Lode (X) Placer ()



AMC454904

SCALE 1" = 1200 ft.

RECEIVED
 BLM AZ STATE OFFICE
 2019 MAY - 1 P 1:56
 PHOENIX, ARIZONA


- 1: The above map depicts the MOULIN 51 mining claim, which is located in Section(s) 35 Township 17S, Range 10E, Gila & Salt River Meridian, PIMA County, Arizona.
2. The type of corner and location monuments used are as follows: 2"x2"x5' WOOD POSTS.
3. The bearings and distances in degrees and feet between claim corners are as depicted on the map.

When Filed Return To:
Darling Geomatics
9040 S. Rita Rd, Ste 2350
Tucson, AZ 85747

LOCATION NOTICE FOR LODE MINING CLAIM

NOTICE IS HEREBY GIVEN that the MOULIN 52 lode mining claim has been located

By: Darling Geomatics
9040 S. Rita Rd, Ste 2350
Tucson, AZ 85747



The general course of this claim is EAST TO WEST and it is situated in PIMA County, Arizona. This claim is 1500 feet in length and 600 feet in width.

This claim runs from the location monument on which this location notice is posted approximately 20 feet in a(n) EASTERLY direction to the EAST end line and 1480 feet in a(n) WESTERLY direction to the WEST end line. This claim is marked by six monuments, one at each corner and one at the center of each end line of the claim.

The location monument on which this notice is posted is situated within Section 35, Township 17 SOUTH, Range 10 EAST, Pima & Salt River Meridian, Arizona and this claim encompasses portions of the following quarter section(s): SW 1/4 of SEC 35, T17S, R10E Gila & Salt River Meridian, Arizona.

The locality of this claim with reference to some natural object or permanent monument and additional information (if any) concerning its locality are as follows: THE NORTHEAST CORNER of the claim is located 2988 feet South and 7828 feet East from the Southwest Corner of Section 27, T 17 S, R 10 E, Gila & Salt River Meridian, PIMA COUNTY, AZ.

DATED AND POSTED on the ground this 1 day of APRIL, 2019.

By: [Signature]
Witness: [Signature] - Anthony Garcia

AGENT: Darling Geomatics, Ltd.
9040 South Rita Road, Suite 2350
Tucson, AZ 85747

AMC454905

When Filed Return To:
 Darling Geomatics
 9040 S. Rita Rd, Ste 2350
 Tucson, AZ 85747

MINING CLAIM MAP

Lode (X) Placer ()

MOULIN 37	MOULIN 39	MOULIN 64	MOULIN 65	MOULIN 90
		MOULIN 62	MOULIN 63	MOULIN 91
MOULIN 38	MOULIN 40	MOULIN 60	MOULIN 61	MOULIN 92
		MOULIN 58	MOULIN 59	MOULIN 93
		MOULIN 56	MOULIN 57	MOULIN 94
MOULIN 41	MOULIN 43	MOULIN 54	MOULIN 55	MOULIN 95
		MOULIN 52	MOULIN 53	MOULIN 96
MOULIN 42	MOULIN 44	MOULIN 50	MOULIN 51	MOULIN 97
		MOULIN 48	MOULIN 49	MOULIN 98
MOULIN 45		MOULIN 46	MOULIN 47	MOULIN 99

AMC454905



SCALE 1" = 1200 ft.

RECEIVED
 BLM AZ STATE OFFICE
 PHOENIX, ARIZONA
 2019 MAY -1 P 1:56


1. The above map depicts the MOULIN 52 mining claim, which is located in Section(s) 35, Township 17S, Range 10E, Gila & Salt River Meridian, PIMA County, Arizona.
2. The type of corner and location monuments used are as follows: 2"X2"X5' WOOD POSTS.
3. The bearings and distances in degrees and feet between claim corners are as depicted on the map.

When Filed Return To:
Darling Geomatics
9040 S. Rita Rd, Ste 2350
Tucson, AZ 85747

LOCATION NOTICE FOR LODE MINING CLAIM

NOTICE IS HEREBY GIVEN that the MOULIN 53 lode mining claim has been located

By: Darling Geomatics
9040 S. Rita Rd, Ste 2350
Tucson, AZ 85747



The general course of this claim is WEST TO EAST and it is situated in PIMA County, Arizona. This claim is 1500 feet in length and 600 feet in width.

This claim runs from the location monument on which this location notice is posted approximately 20 feet in a WESTERLY direction to the WEST end line and 1480 feet in an EASTERLY direction to the EAST end line. This claim is marked by six monuments, one at each corner and one at the center of each end line of the claim.

The location monument on which this notice is posted is situated within Section 35, Township 17 SOUTH, Range 10 EAST, Pima & Salt River Meridian, Arizona and this claim encompasses portions of the following quarter section(s): SW 1/4 & SE 1/4 of SEC 35, T17S, R10E, Gila & Salt River Meridian, Arizona.

The locality of this claim with reference to some natural object or permanent monument and additional information (if any) concerning its locality are as follows: THE NORTHEAST CORNER of the claim is located 2988 feet South and 9328 feet East from the Southwest Corner of Section 27, T 17 S, R 10 E, Gila & Salt River Meridian, PIMA COUNTY, AZ.

DATED AND POSTED on the ground this 1 day of APRIL, 2019.

By: Jeff Jones, Field Scribe

Witness: Anthony Braccini

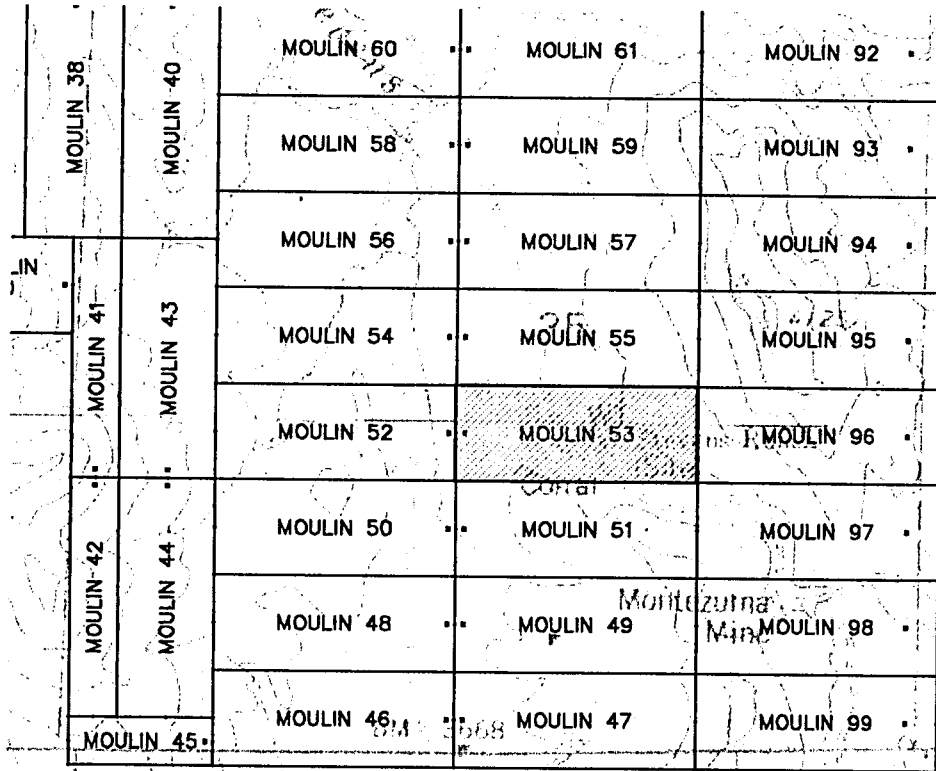
AGENT: Darling Geomatics, Ltd.
9040 South Rita Road, Suite 2350
Tucson, AZ 85747

AMC 454906

When Filed Return To:
 Darling Geomatics
 9040 S. Rita Rd, Ste 2350
 Tucson, AZ 85747

MINING CLAIM MAP

Lode (X) Placer ()



AMC454906

SCALE 1" = 1200 ft.

RECEIVED
 BLM AZ STATE OFFICE
 PHOENIX, ARIZONA
 2019 MAY - 1 P 1:56


1. The above map depicts the MOULIN 53 mining claim, which is located in Section(s) 35 Township 17S, Range 10E, Gila & Salt River Meridian, PIMA County, Arizona.
2. The type of corner and location monuments used are as follows: 2"x2"x5' WOOD POSTS.
3. The bearings and distances in degrees and feet between claim corners are as depicted on the map.

When Filed Return To:
Darling Geomatics
9040 S. Rita Rd, Ste 2350
Tucson, AZ 85747

LOCATION NOTICE FOR LODE MINING CLAIM

NOTICE IS HEREBY GIVEN that the MOULIN 54 lode mining claim has been located

By: Darling Geomatics
9040 S. Rita Rd, Ste 2350
Tucson, AZ 85747



The general course of this claim is EAST TO WEST and it is situated in PIMA County, Arizona. This claim is 1500 feet in length and 600 feet in width.

This claim runs from the location monument on which this location notice is posted approximately 20 feet in a(n) EASTERLY direction to the EAST end line and 1480 feet in a(n) WESTERLY direction to the WEST end line. This claim is marked by six monuments, one at each corner and one at the center of each end line of the claim.

The location monument on which this notice is posted is situated within Section 35, Township 17 SOUTH, Range 10 EAST, Pima & Salt River Meridian, Arizona and this claim encompasses portions of the following quarter section(s): SW 1/4 & NW 1/4 of SEC 35, T17S, R10E Gila & Salt River Meridian, Arizona.

The locality of this claim with reference to some natural object or permanent monument and additional information (if any) concerning its locality are as follows: THE NORTHEAST CORNER of the claim is located 2388 feet South and 7828 feet East from the Southwest Corner of Section 27, T 17 S, R 10 E, Gila & Salt River Meridian, PIMA COUNTY, AZ.

DATED AND POSTED on the ground this 1 day of April, 2019.

By: [Signature]

Witness: [Signature]

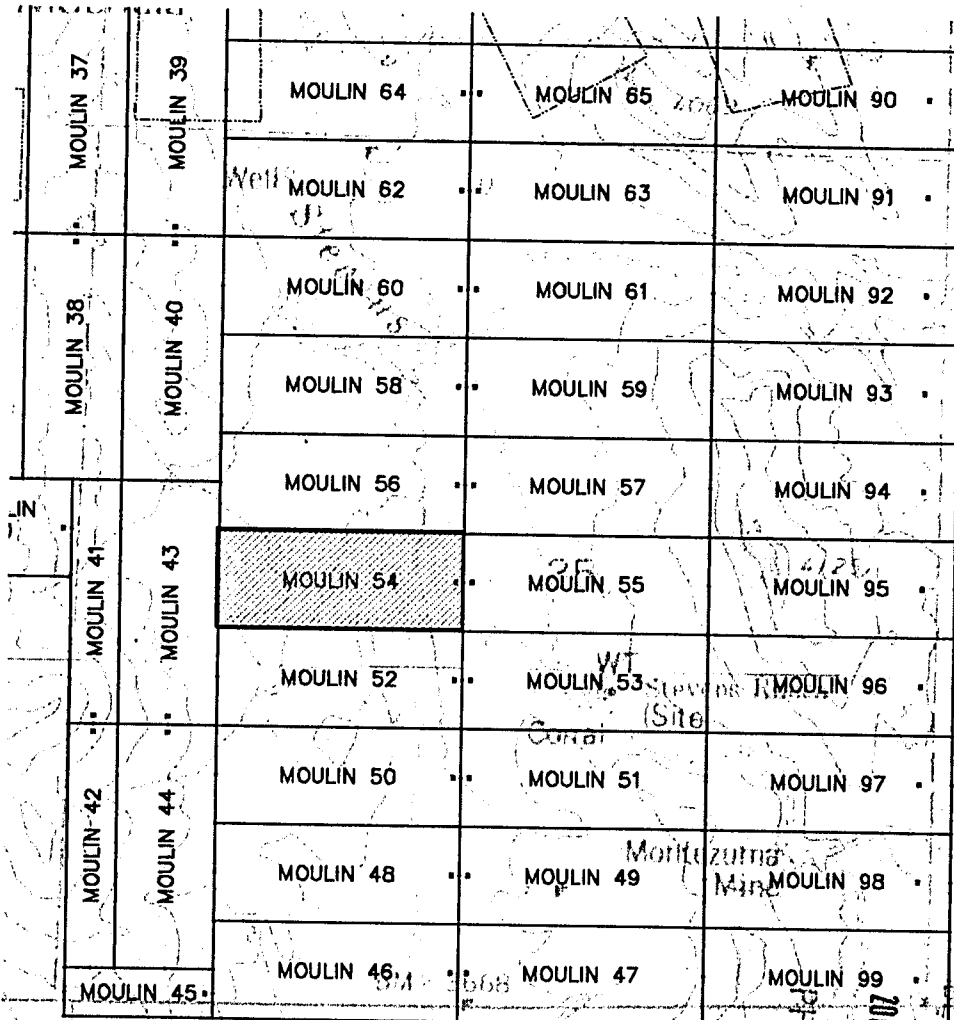
AGENT: Darling Geomatics, Ltd.
9040 South Rita Road, Suite 2350
Tucson, AZ 85747

AMC 454907

When Filed Return To:
 Darling Geomatics
 9040 S. Rita Rd, Ste 2350
 Tucson, AZ 85747

MINING CLAIM MAP

Lode (X) Placer ()



AMC 454907



SCALE 1" = 1200 ft.

RECEIVED
 PIMA COUNTY STATE OFFICE
 PHOENIX, ARIZONA
 2019 MAY - 1 P 1:56


1. The above map depicts the MOULIN 54 mining claim, which is located in Section(s) 35, Township 17S, Range 10E, Gila & Salt River Meridian, PIMA County, Arizona.
2. The type of corner and location monuments used are as follows: 2"X2"X5' WOOD POSTS.
3. The bearings and distances in degrees and feet between claim corners are as depicted on-the map.

When Filed Return To:
Darling Geomatics
9040 S. Rita Rd, Ste 2350
Tucson, AZ 85747

LOCATION NOTICE FOR LODE MINING CLAIM

NOTICE IS HEREBY GIVEN that the MOULIN 55 lode mining claim has been located

By: Darling Geomatics
9040 S. Rita Rd, Ste 2350
Tucson, AZ 85747



The general course of this claim is WEST TO EAST and it is situated in PIMA County, Arizona. This claim is 1500 feet in length and 600 feet in width.

This claim runs from the location monument on which this location notice is posted approximately 20 feet in a WESTERLY direction to the WEST end line and 1480 feet in an EASTERLY direction to the EAST end line. This claim is marked by six monuments, one at each corner and one at the center of each end line of the claim.

The location monument on which this notice is posted is situated within Section 35, Township 17 SOUTH, Range 10 EAST, Pima & Salt River Meridian, Arizona and this claim encompasses portions of the following quarter section(s): NW 1/4, NE 1/4, SW 1/4 & SE 1/4 of SEC 35, T17S, R10E, Gila & Salt River Meridian, Arizona.

The locality of this claim with reference to some natural object or permanent monument and additional information (if any) concerning its locality are as follows: THE NORTHEAST CORNER of the claim is located 2388 feet South and 9328 feet East from the Southwest Corner of Section 27, T 17 S, R 10 E, Gila & Salt River Meridian, PIMA COUNTY, AZ.

DATED AND POSTED on the ground this 1 day of April, 2019.

By: Jeff Schwan
Witness: Anthony Faccia

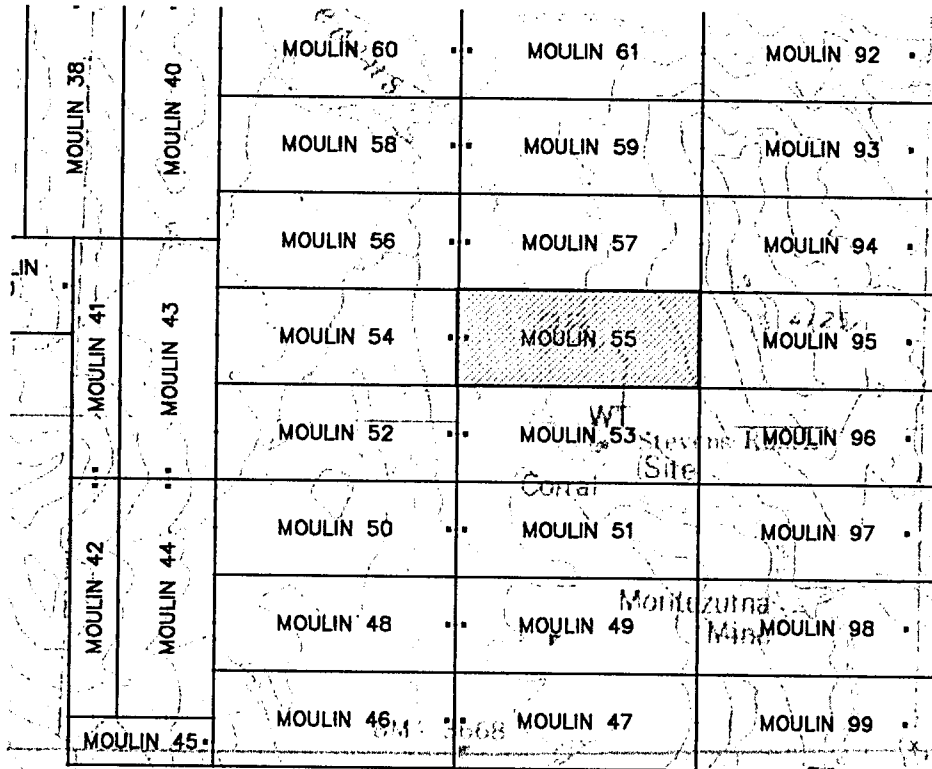
AGENT: Darling Geomatics, Ltd.
9040 South Rita Road, Suite 2350
Tucson, AZ 85747

AMC454908

When Filed Return To:
 Darling Geomatics
 9040 S. Rita Rd, Ste 2350
 Tucson, AZ 85747

MINING CLAIM MAP

Lode (X) Placer ()



AHC454908

SCALE 1" = 1200 ft.

RECEIVED
 BLM AZ STATE OFFICE
 PHOENIX, ARIZONA
 2019 MAY -1 P 1:56


1. The above map depicts the MOULIN 55 mining claim, which is located in Section(s) 35 Township 17S, Range 10E, Gila & Salt River Meridian, PIMA County, Arizona.
2. The type of corner and location monuments used are as follows: 2"X2"X5' WOOD POSTS.
3. The bearings and distances in degrees and feet between claim corners are as depicted on the map.

When Filed Return To:
Darling Geomatics
9040 S. Rita Rd, Ste 2350
Tucson, AZ 85747

LOCATION NOTICE FOR LODE MINING CLAIM

NOTICE IS HEREBY GIVEN that the MOULIN 56 lode mining claim has been located

By: Darling Geomatics
9040 S. Rita Rd, Ste 2350
Tucson, AZ 85747



The general course of this claim is EAST TO WEST and it is situated in PIMA County, Arizona. This claim is 1500 feet in length and 600 feet in width.

This claim runs from the location monument on which this location notice is posted approximately 20 feet in a(n) EASTERLY direction to the EAST end line and 1480 feet in a(n) WESTERLY direction to the WEST end line. This claim is marked by six monuments, one at each corner and one at the center of each end line of the claim.

The location monument on which this notice is posted is situated within Section 35, Township 17 SOUTH, Range 10 EAST, Pima & Salt River Meridian, Arizona and this claim encompasses portions of the following quarter section(s): NW 1/4 of SEC 35, T17S, R10E Gila & Salt River Meridian, Arizona.

The locality of this claim with reference to some natural object or permanent monument and additional information (if any) concerning its locality are as follows: THE NORTHEAST CORNER of the claim is located 1788 feet South and 7828 feet East from the Southwest Corner of Section 27, T 17 S, R 10 E, Gila & Salt River Meridian, PIMA COUNTY, AZ.

DATED AND POSTED on the ground this 1 day of April, 2019.

By: [Signature]

Witness: [Signature] Anthony Gascoie

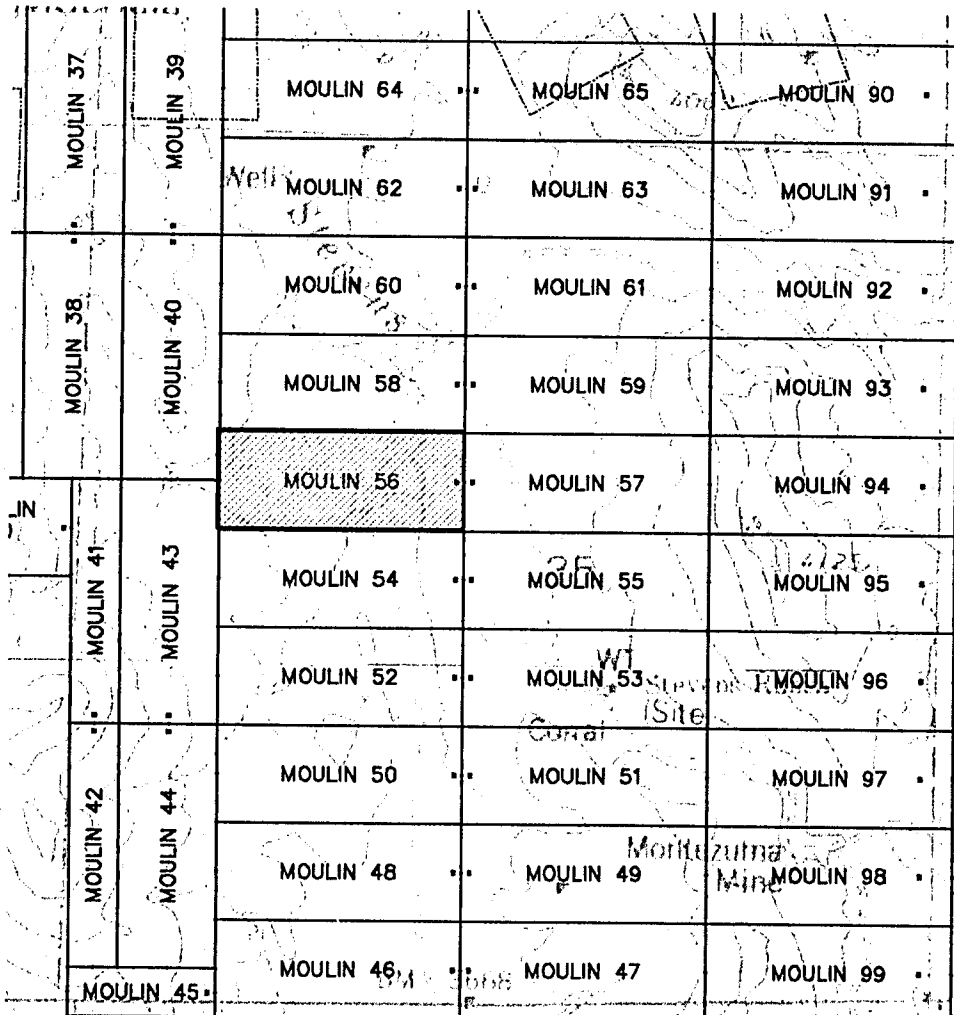
AGENT: Darling Geomatics, Ltd.
9040 South Rita Road, Suite 2350
Tucson, AZ 85747

AMC454909

When Filed Return To:
 Darling Geomatics
 9040 S. Rita Rd, Ste 2350
 Tucson, AZ 85747

MINING CLAIM MAP

Lode (X) Placer ()



AHC454909



SCALE 1" = 1200 ft.

RECEIVED
 DEPT. OF STATE OFFICE
 2019 MAY - 1 P 1:51
 PHOENIX, ARIZONA


1. The above map depicts the MOULIN 56 mining claim, which is located in Section(s) 35, Township 17S, Range 10E, Gila & Salt River Meridian, PIMA County, Arizona.
2. The type of corner and location monuments used are as follows: 2"X2"X5' WOOD POSTS.
3. The bearings and distances in degrees and feet between claim corners are as depicted on the map.

When Filed Return To:
Darling Geomatics
9040 S. Rita Rd, Ste 2350
Tucson, AZ 85747

LOCATION NOTICE FOR LODE MINING CLAIM

NOTICE IS HEREBY GIVEN that the MOULIN 57 lode mining claim has been located

By: Darling Geomatics
9040 S. Rita Rd, Ste 2350
Tucson, AZ 85747



The general course of this claim is WEST TO EAST and it is situated in PIMA County, Arizona. This claim is 1500 feet in length and 600 feet in width.

This claim runs from the location monument on which this location notice is posted approximately 20 feet in a WESTERLY direction to the WEST end line and 1480 feet in an EASTERLY direction to the EAST end line. This claim is marked by six monuments, one at each corner and one at the center of each end line of the claim.

The location monument on which this notice is posted is situated within Section 35, Township 17 SOUTH, Range 10 EAST, Pima & Salt River Meridian, Arizona and this claim encompasses portions of the following quarter section(s): NW 1/4 & NE 1/4 of SEC 35, T17S, R10E, Gila & Salt River Meridian, Arizona.

The locality of this claim with reference to some natural object or permanent monument and additional information (if any) concerning its locality are as follows: THE NORTHEAST CORNER of the claim is located 1788 feet South and 9328 feet East from the Southwest Corner of Section 27, T 17 S, R 10 E, Gila & Salt River Meridian, PIMA COUNTY, AZ.

DATED AND POSTED on the ground this 1 day of APRIL, 2019.

By: John Schwan

Witness: Anthony Graciano

AGENT: Darling Geomatics, Ltd.
9040 South Rita Road, Suite 2350
Tucson, AZ 85747

AMC454910

When Filed Return To:
 Darling Geomatics
 9040 S. Rita Rd, Ste 2350
 Tucson, AZ 85747

MINING CLAIM MAP

Lode (X) Placer ()

MOULIN 38	MOULIN 40	MOULIN 60	MOULIN 61	MOULIN 92
		MOULIN 58	MOULIN 59	MOULIN 93
MOULIN 41	MOULIN 43	MOULIN 56	MOULIN 57	MOULIN 94
		MOULIN 54	MOULIN 55	MOULIN 95
MOULIN 42	MOULIN 44	MOULIN 52	MOULIN 53	MOULIN 96
		MOULIN 50	MOULIN 51	MOULIN 97
MOULIN 45	MOULIN 46	MOULIN 48	MOULIN 49	MOULIN 98
		MOULIN 46	MOULIN 47	MOULIN 99

AHC454910

RECEIVED
 BUREAU OF LAND MANAGEMENT
 PHOENIX, ARIZONA
 2019 MAY - 1 P 1:57

SCALE 1" = 1200 ft.


1. The above map depicts the MOULIN 57 mining claim, which is located in Section(s) 35 Township 17S, Range 10E, Gila & Salt River Meridian, PIMA County, Arizona.
2. The type of corner and location monuments used are as follows: 2"X2"X5' WOOD POSTS.
3. The bearings and distances in degrees and feet between claim corners are as depicted on the map.

When Filed Return To:
Darling Geomatics
9040 S. Rita Rd, Ste 2350
Tucson, AZ 85747

LOCATION NOTICE FOR LODE MINING CLAIM

NOTICE IS HEREBY GIVEN that the MOULIN 58 lode mining claim has been located

By: Darling Geomatics
9040 S. Rita Rd, Ste 2350
Tucson, AZ 85747



The general course of this claim is EAST TO WEST and it is situated in PIMA County, Arizona. This claim is 1500 feet in length and 600 feet in width.

This claim runs from the location monument on which this location notice is posted approximately 20 feet in a(n) EASTERLY direction to the EAST end line and 1480 feet in a(n) WESTERLY direction to the WEST end line. This claim is marked by six monuments, one at each corner and one at the center of each end line of the claim.

The location monument on which this notice is posted is situated within Section 35, Township 17 SOUTH, Range 10 EAST, Pima & Salt River Meridian, Arizona and this claim encompasses portions of the following quarter section(s): NW 1/4 of SEC 35, T17S, R10E Gila & Salt River Meridian, Arizona.

The locality of this claim with reference to some natural object or permanent monument and additional information (if any) concerning its locality are as follows: THE NORTHEAST CORNER of the claim is located 1188 feet South and 7828 feet East from the Southwest Corner of Section 27, T 17 S, R 10 E, Gila & Salt River Meridian, PIMA COUNTY, AZ.

DATED AND POSTED on the ground this 29 day of MARCH, 2019.

By: Jeff Schauer **JEFF SCHAUER**

Witness: Anthony Garcia

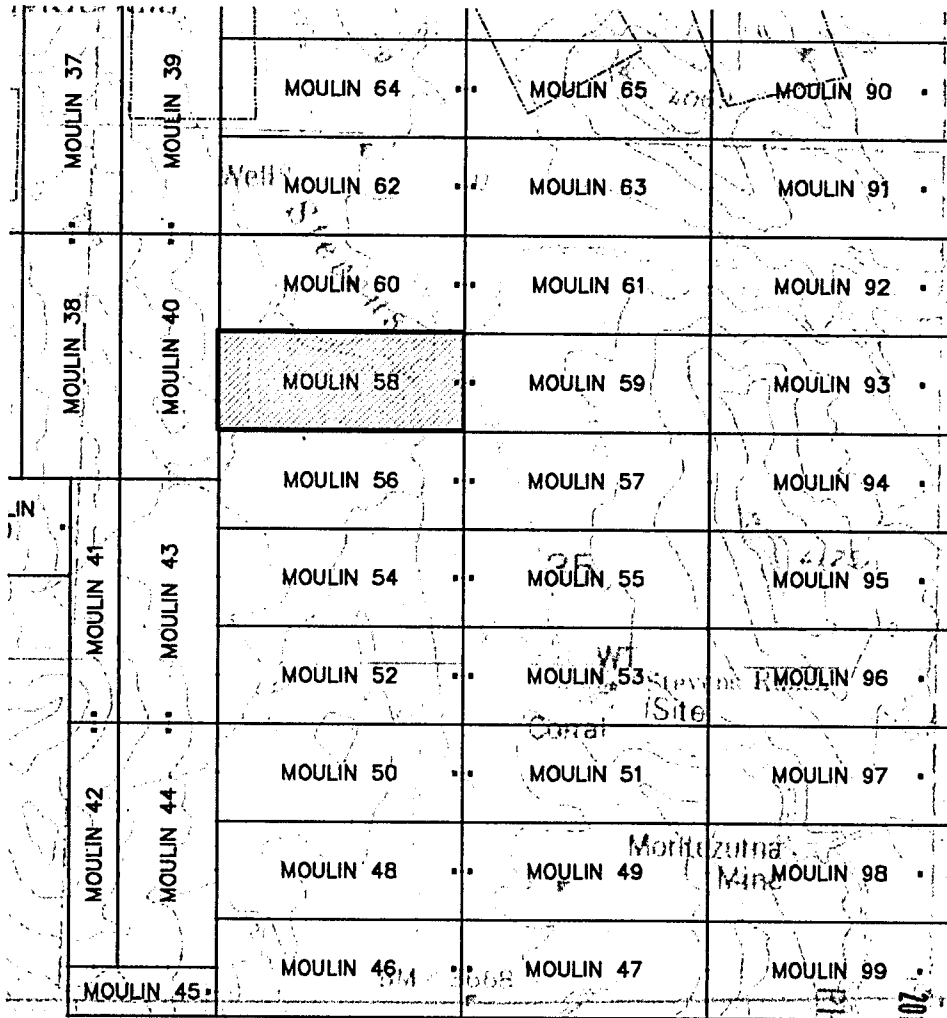
AGENT: Darling Geomatics, Ltd.
9040 South Rita Road, Suite 2350
Tucson, AZ 85747

AHCH454911

When Filed Return To:
 Darling Geomatics
 9040 S. Rita Rd, Ste 2350
 Tucson, AZ 85747

MINING CLAIM MAP

Lode (X) Placer ()



AMC454911



SCALE 1" = 1200 ft.

RECEIVED
 PIMA STATE OFFICE
 2019 MAY - 1 P 1:57
 PHOENIX, ARIZONA


1. The above map depicts the MOULIN 58 mining claim, which is located in Section(s) 35, Township 17S, Range 10E, Gila & Salt River Meridian, PIMA County, Arizona.
2. The type of corner and location monuments used are as follows: 2"X2"X5' WOOD POSTS.
3. The bearings and distances in degrees and feet between claim corners are as depicted on the map.

When Filed Return To:
Darling Geomatics
9040 S. Rita Rd, Ste 2350
Tucson, AZ 85747

LOCATION NOTICE FOR LODE MINING CLAIM

NOTICE IS HEREBY GIVEN that the MOULIN 59 lode mining claim has been located

By: Darling Geomatics
9040 S. Rita Rd, Ste 2350
Tucson, AZ 85747



The general course of this claim is WEST TO EAST and it is situated in PIMA County, Arizona. This claim is 1500 feet in length and 600 feet in width.

This claim runs from the location monument on which this location notice is posted approximately 20 feet in a WESTERLY direction to the WEST end line and 1480 feet in an EASTERLY direction to the EAST end line. This claim is marked by six monuments, one at each corner and one at the center of each end line of the claim.

The location monument on which this notice is posted is situated within Section 35, Township 17 SOUTH, Range 10 EAST, Pima & Salt River Meridian, Arizona and this claim encompasses portions of the following quarter section(s): NW 1/4 & NE 1/4 of SEC 35, T17S, R10E, Gila & Salt River Meridian, Arizona.

The locality of this claim with reference to some natural object or permanent monument and additional information (if any) concerning its locality are as follows: THE NORTHEAST CORNER of the claim is located 1188 feet South and 9328 feet East from the Southwest Corner of Section 27, T 17 S, R 10 E, Gila & Salt River Meridian, PIMA COUNTY, AZ.

DATED AND POSTED on the ground this 29 day of MARCH, 2019.

By: Jeff Jones SBH SCHWARTZ
Witness: Anthony Grassie

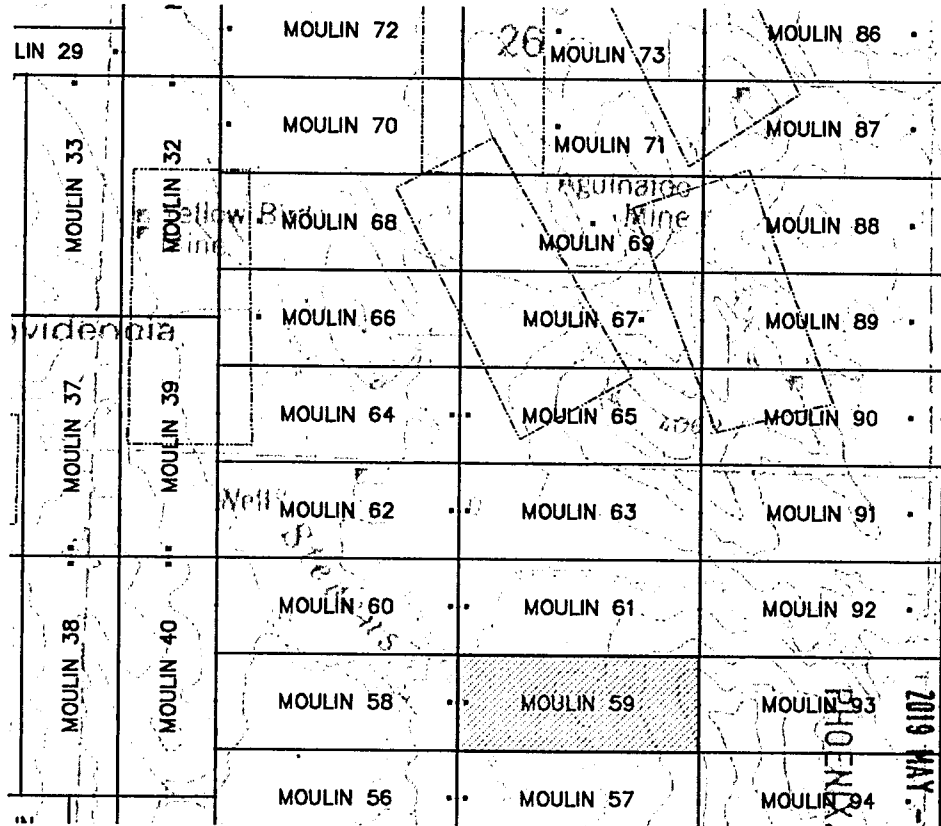
AGENT: Darling Geomatics, Ltd.
9040 South Rita Road, Suite 2350
Tucson, AZ 85747

AMC454912

When Filed Return To:
 Darling Geomatics
 9040 S. Rita Rd, Ste 2350
 Tucson, AZ 85747

MINING CLAIM MAP

Lode (X) Placer ()



SCALE 1" = 1200 ft.


1. The above map depicts the MOULIN 59 mining claim, which is located in Section(s) 35 Township 17S, Range 10E, Gila & Salt River Meridian, PIMA County, Arizona.
2. The type of corner and location monuments used are as follows: 2"X2"X5' WOOD POSTS.
3. The bearings and distances in degrees and feet between claim corners are as depicted on the map.

When Filed Return To:
Darling Geomatics
9040 S. Rita Rd, Ste 2350
Tucson, AZ 85747

LOCATION NOTICE FOR LODE MINING CLAIM

NOTICE IS HEREBY GIVEN that the MOULIN 60 lode mining claim has been located

By: Darling Geomatics
9040 S. Rita Rd, Ste 2350
Tucson, AZ 85747



The general course of this claim is EAST TO WEST and it is situated in PIMA County, Arizona. This claim is 1500 feet in length and 600 feet in width.

This claim runs from the location monument on which this location notice is posted approximately 20 feet in a(n) EASTERLY direction to the EAST end line and 1480 feet in a(n) WESTERLY direction to the WEST end line. This claim is marked by six monuments, one at each corner and one at the center of each end line of the claim.

The location monument on which this notice is posted is situated within Section 35, Township 17 SOUTH, Range 10 EAST, Pima & Salt River Meridian, Arizona and this claim encompasses portions of the following quarter section(s): NW 1/4 of SEC 35, T17S, R10E Gila & Salt River Meridian, Arizona.

The locality of this claim with reference to some natural object or permanent monument and additional information (if any) concerning its locality are as follows: THE NORTHEAST CORNER of the claim is located 588 feet South and 7828 feet East from the Southwest Corner of Section 27, T 17 S, R 10 E, Gila & Salt River Meridian, PIMA COUNTY, AZ.

DATED AND POSTED on the ground this 29 day of MARCH, 2019.

By: Jeff Schauer

Witness: Anthony Garcia

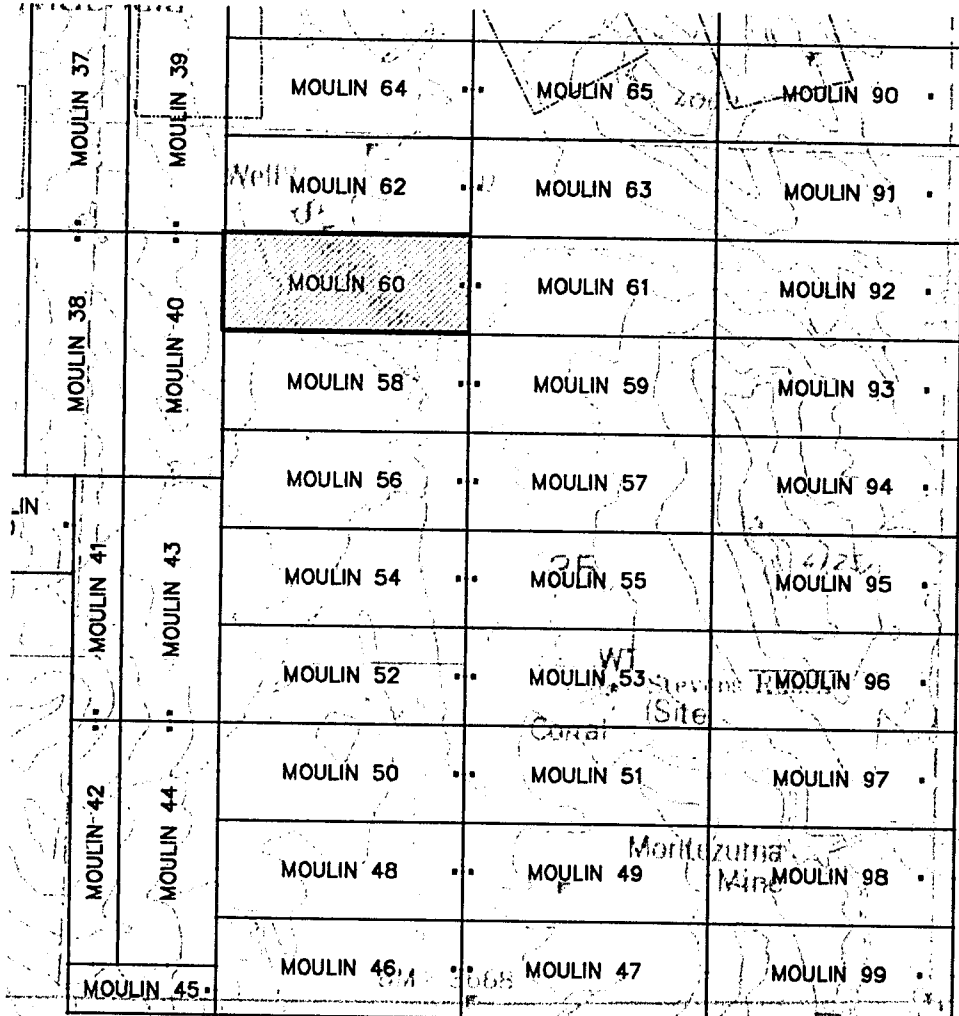
AGENT: Darling Geomatics, Ltd.
9040 South Rita Road, Suite 2350
Tucson, AZ 85747

AMC454913

When Filed Return To:
 Darling Geomatics
 9040 S. Rita Rd, Ste 2350
 Tucson, AZ 85747

MINING CLAIM MAP

Lode (X) Placer ()



AMC454913

SCALE 1" = 1200 ft.

RECEIVED
 BLM AT STATE OFFICE
 PHOENIX, ARIZONA
 2019 MAY - 1 P 1:57

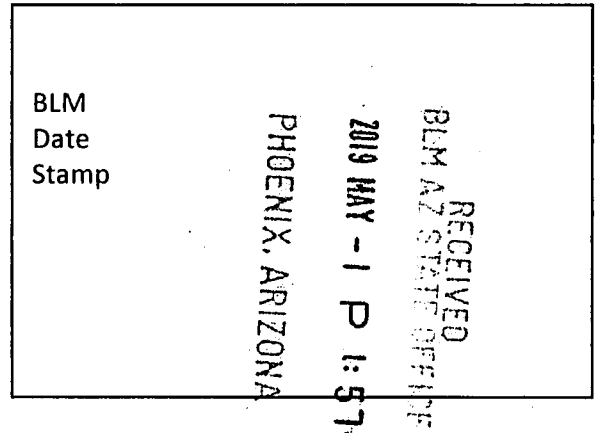
1. The above map depicts the MOULIN 60 mining claim, which is located in Section(s) 35, Township 17S, Range 10E, Gila & Salt River Meridian, PIMA County, Arizona.
2. The type of corner and location monuments used are as follows: 2"X2"X5' WOOD POSTS.
3. The bearings and distances in degrees and feet between claim corners are as depicted on the map.

When Filed Return To:
Darling Geomatics
9040 S. Rita Rd, Ste 2350
Tucson, AZ 85747

LOCATION NOTICE FOR LODE MINING CLAIM

NOTICE IS HEREBY GIVEN that the MOULIN 61 lode mining claim has been located

By: Darling Geomatics
9040 S. Rita Rd, Ste 2350
Tucson, AZ 85747



The general course of this claim is WEST TO EAST and it is situated in PIMA County, Arizona. This claim is 1500 feet in length and 600 feet in width.

This claim runs from the location monument on which this location notice is posted approximately 20 feet in a WESTERLY direction to the WEST end line and 1480 feet in an EASTERLY direction to the EAST end line. This claim is marked by six monuments, one at each corner and one at the center of each end line of the claim.

The location monument on which this notice is posted is situated within Section 35, Township 17 SOUTH, Range 10 EAST, Pima & Salt River Meridian, Arizona and this claim encompasses portions of the following quarter section(s): NW 1/4 & NE 1/4 of SEC 35, T17S, R10E, Gila & Salt River Meridian, Arizona.

The locality of this claim with reference to some natural object or permanent monument and additional information (if any) concerning its locality are as follows: THE NORTHEAST CORNER of the claim is located 588 feet South and 9328 feet East from the Southwest Corner of Section 27, T 17 S, R 10 E, Gila & Salt River Meridian, PIMA COUNTY, AZ.

DATED AND POSTED on the ground this 29 day of MARCH, 2019.

By: [Signature]
Witness: [Signature] Anthony Garcia

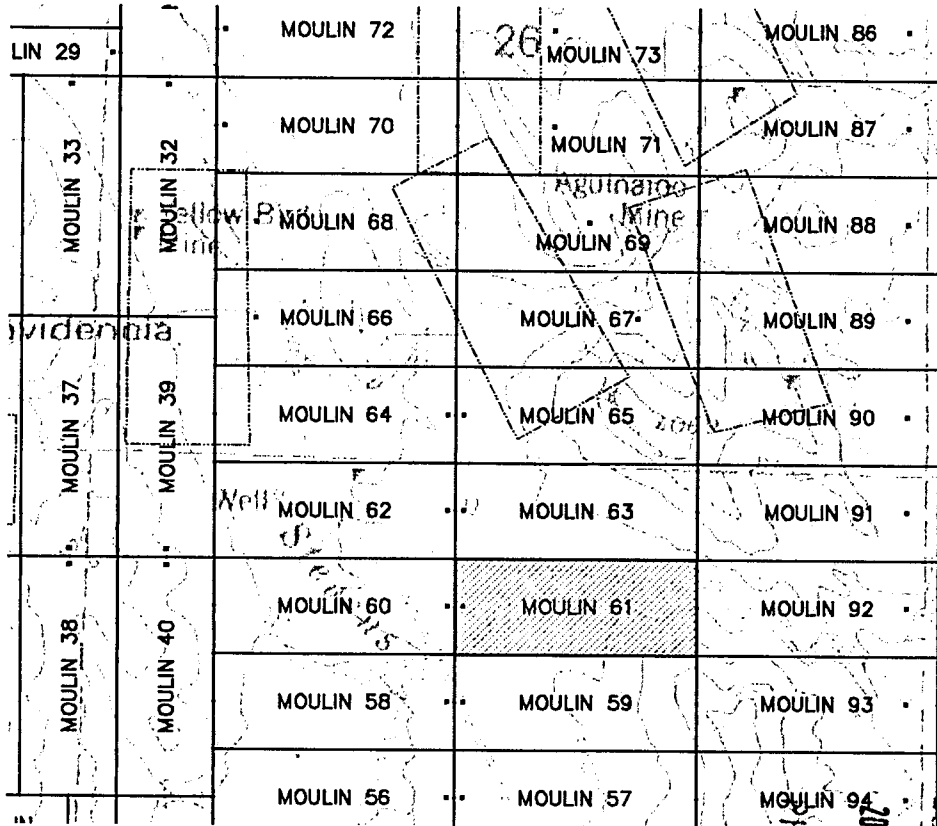
AGENT: Darling Geomatics, Ltd.
9040 South Rita Road, Suite 2350
Tucson, AZ 85747

AMC454914

When Filed Return To:
 Darling Geomatics
 9040 S. Rita Rd, Ste 2350
 Tucson, AZ 85747

MINING CLAIM MAP

Lode (X) Placer ()



AMC454914

SCALE 1" = 1200 ft.

RECEIVED
 DEPT. OF STATE OFFICE
 PHOENIX, ARIZONA
 2019 MAY - 1 P 1:57


1. The above map depicts the MOULIN 61 mining claim, which is located in Section(s) 35 Township 17S, Range 10E, Gila & Salt River Meridian, PIMA County, Arizona.
2. The type of corner and location monuments used are as follows: 2"X2"X5' WOOD POSTS.
3. The bearings and distances in degrees and feet between claim corners are as depicted on the map.

When Filed Return To:
Darling Geomatics
9040 S. Rita Rd, Ste 2350
Tucson, AZ 85747

LOCATION NOTICE FOR LODE MINING CLAIM

NOTICE IS HEREBY GIVEN that the MOULIN 62 lode mining claim has been located

By: Darling Geomatics
9040 S. Rita Rd, Ste 2350
Tucson, AZ 85747



The general course of this claim is EAST TO WEST and it is situated in PIMA County, Arizona. This claim is 1500 feet in length and 600 feet in width.

This claim runs from the location monument on which this location notice is posted approximately 20 feet in a(n) EASTERLY direction to the EAST end line and 1480 feet in a(n) WESTERLY direction to the WEST end line. This claim is marked by six monuments, one at each corner and one at the center of each end line of the claim.

The location monument on which this notice is posted is situated within Section 35, Township 17 SOUTH, Range 10 EAST, Pima & Salt River Meridian, Arizona and this claim encompasses portions of the following quarter section(s): NW 1/4 of SEC 35, T17S, R10E Gila & Salt River Meridian, Arizona.

The locality of this claim with reference to some natural object or permanent monument and additional information (if any) concerning its locality are as follows: THE NORTHEAST CORNER of the claim is located 12 feet North and 7828 feet East from the Southwest Corner of Section 27, T 17 S, R 10 E, Gila & Salt River Meridian, PIMA COUNTY, AZ.

DATED AND POSTED on the ground this 29 day of MARCH, 2019.

By: Jeff Schauer
Witness: Anthony Gorda

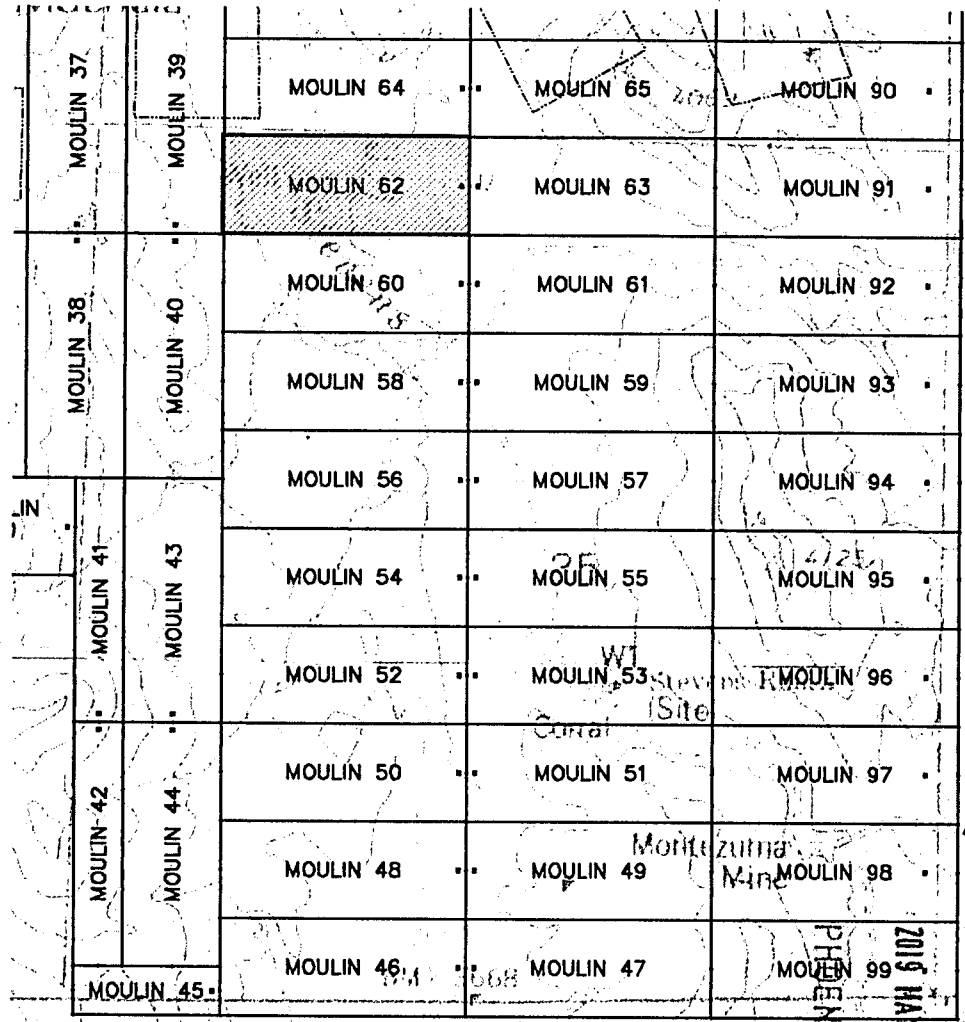
AGENT: Darling Geomatics, Ltd.
9040 South Rita Road, Suite 2350
Tucson, AZ 85747

AMC454915

When Filed Return To:
 Darling Geomatics
 9040 S. Rita Rd, Ste 2350
 Tucson, AZ 85747

MINING CLAIM MAP

Lode (X) Placer ()



A#C454915

SCALE 1" = 1200 ft.

RECEIVED
 BLM AZ STATE OFFICE
 2019 MAY -1 P 1:57
 PHOENIX, ARIZONA

1. The above map depicts the MOULIN 62 mining claim, which is located in Section(s) 35, Township 17S, Range 10E, Gila & Salt River Meridian, PIMA County, Arizona.
2. The type of corner and location monuments used are as follows: 2"X2"X5' WOOD POSTS.
3. The bearings and distances in degrees and feet between claim corners are as depicted on the map.

When Filed Return To:
Darling Geomatics
9040 S. Rita Rd, Ste 2350
Tucson, AZ 85747

LOCATION NOTICE FOR LODE MINING CLAIM

NOTICE IS HEREBY GIVEN that the MOULIN 63 lode mining claim has been located

By: Darling Geomatics
9040 S. Rita Rd, Ste 2350
Tucson, AZ 85747

RECEIVED
BLM AZ STATE OFFICE
2019 MAY - 1 P 1:57
PHOENIX, ARIZONA
BLM
Date
Stamp

The general course of this claim is WEST TO EAST and it is situated in PIMA County, Arizona. This claim is 1500 feet in length and 600 feet in width.

This claim runs from the location monument on which this location notice is posted approximately 20 feet in a WESTERLY direction to the WEST end line and 1480 feet in an EASTERLY direction to the EAST end line. This claim is marked by six monuments, one at each corner and one at the center of each end line of the claim.

The location monument on which this notice is posted is situated within Section 35, Township 17 SOUTH, Range 10 EAST, Pima & Salt River Meridian, Arizona and this claim encompasses portions of the following quarter section(s): SE 1/4 of SEC 26 AND NW 1/4 & NE 1/4 of SEC 35, T17S, R10E, Gila & Salt River Meridian, Arizona.

The locality of this claim with reference to some natural object or permanent monument and additional information (if any) concerning its locality are as follows: THE NORTHEAST CORNER of the claim is located 12 feet North and 9328 feet East from the Southwest Corner of Section 27, T 17 S, R 10 E, Gila & Salt River Meridian, PIMA COUNTY, AZ.

DATED AND POSTED on the ground this 29 day of MARCH, 2019.

By: Jeff Schwan
Witness: Anthony Garcia

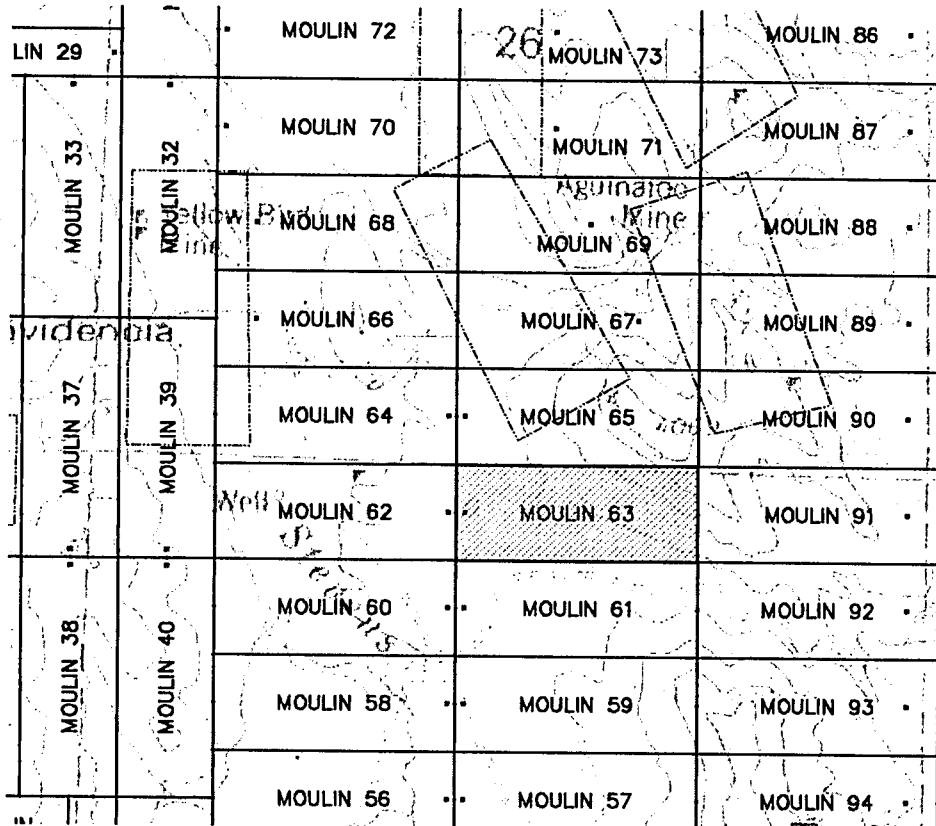
AGENT: Darling Geomatics, Ltd.
9040 South Rita Road, Suite 2350
Tucson, AZ 85747

AMC454916

When Filed Return To:
 Darling Geomatics
 9040 S. Rita Rd, Ste 2350
 Tucson, AZ 85747

MINING CLAIM MAP

Lode (X) Placer ()



AMC454916

RECEIVED
 BLM AZ STATE OFFICE
 PHOENIX, ARIZONA
 2019 MAY - 1 P 1:50

SCALE 1" = 1200 ft.


1. The above map depicts the MOULIN 63 mining claim, which is located in Section(s) 26 & 35 Township 17S, Range 10E, Gila & Salt River Meridian, PIMA County, Arizona.
2. The type of corner and location monuments used are as follows: 2"X2"X5' WOOD POSTS.
3. The bearings and distances in degrees and feet between claim corners are as depicted on the map.

When Filed Return To:
Darling Geomatics
9040 S. Rita Rd, Ste 2350
Tucson, AZ 85747

LOCATION NOTICE FOR LODE MINING CLAIM

NOTICE IS HEREBY GIVEN that the MOULIN 64 lode mining claim has been located

By: Darling Geomatics
9040 S. Rita Rd, Ste 2350
Tucson, AZ 85747



The general course of this claim is EAST TO WEST and it is situated in PIMA County, Arizona. This claim is 1500 feet in length and 600 feet in width.

This claim runs from the location monument on which this location notice is posted approximately 20 feet in a(n) EASTERLY direction to the EAST end line and 1480 feet in a(n) WESTERLY direction to the WEST end line. This claim is marked by six monuments, one at each corner and one at the center of each end line of the claim.

The location monument on which this notice is posted is situated within Section 35, Township 17 SOUTH, Range 10 EAST, Pima & Salt River Meridian, Arizona and this claim encompasses portions of the following quarter section(s): NW 1/4 of SEC 35 AND SW 1/4 of SEC 26, T17S, R10E Gila & Salt River Meridian, Arizona.

The locality of this claim with reference to some natural object or permanent monument and additional information (if any) concerning its locality are as follows: THE NORTHEAST CORNER of the claim is located 612 feet North and 7828 feet East from the Southwest Corner of Section 27, T 17 S, R 10 E, Gila & Salt River Meridian, PIMA COUNTY, AZ.

DATED AND POSTED on the ground this 29 day of MARCH, 2019.

By: Jeff John Jeff Scherer

Witness: Anthony Garcia

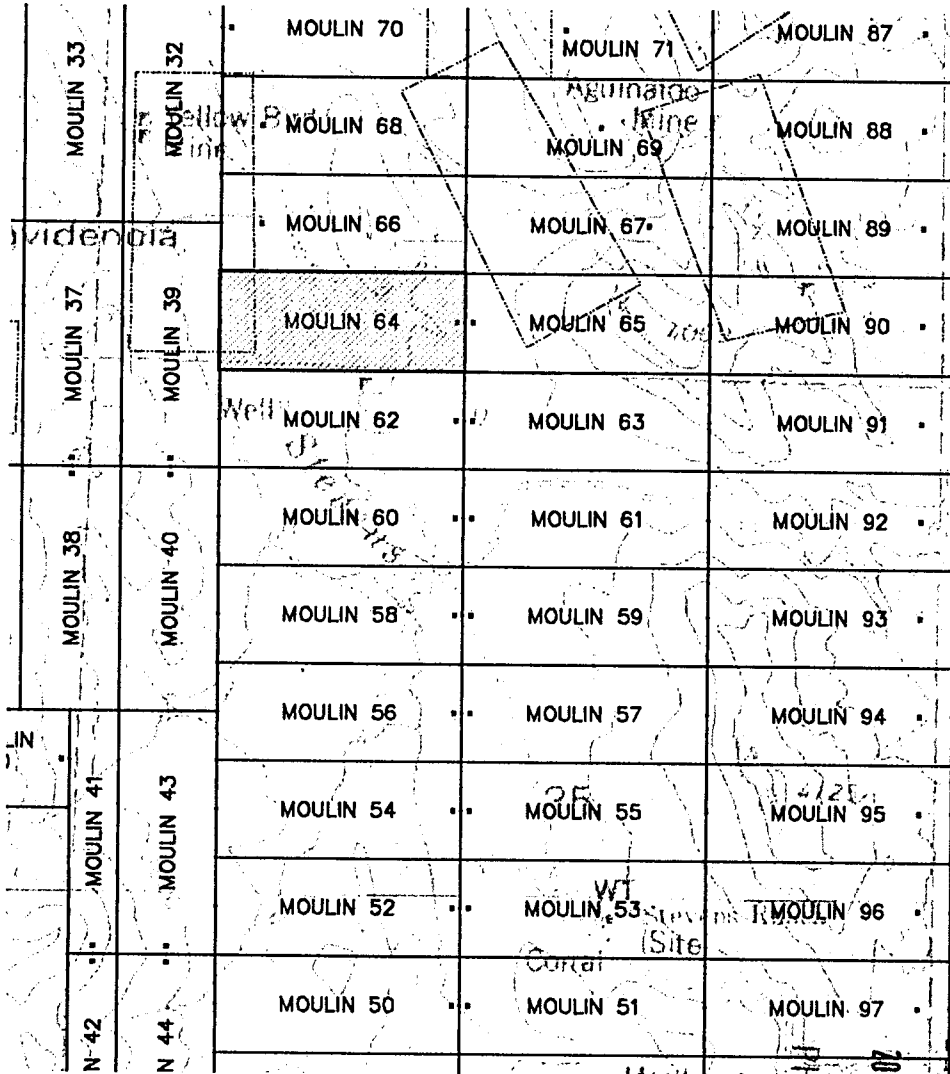
AGENT: Darling Geomatics, Ltd.
9040 South Rita Road, Suite 2350
Tucson, AZ 85747

AMC454917

When Filed Return To:
 Darling Geomatics
 9040 S. Rita Rd, Ste 2350
 Tucson, AZ 85747

MINING CLAIM MAP

Lode (X) Placer ()



AMC454917

SCALE 1" = 1200 ft.

RECEIVED
 PIMA STATE OFFICE
 2019 MAY - 1 P 1:58
 PHOENIX, ARIZONA

1. The above map depicts the MOULIN 64 mining claim, which is located in Section(s) 26 & 35, Township 17S, Range 10E, Gila & Salt River Meridian, PIMA County, Arizona.
2. The type of corner and location monuments used are as follows: 2"X2"X5' WOOD POSTS.
3. The bearings and distances in degrees and feet between claim corners are as depicted on the map.

When Filed Return To:
Darling Geomatics
9040 S. Rita Rd, Ste 2350
Tucson, AZ 85747

LOCATION NOTICE FOR LODE MINING CLAIM

NOTICE IS HEREBY GIVEN that the MOULIN 65 lode mining claim has been located

By: Darling Geomatics
9040 S. Rita Rd, Ste 2350
Tucson, AZ 85747

RECEIVED
BLM AZ STATE OFFICE
2019 MAY -1 P 1:58
PHOENIX, ARIZONA

BLM
Date
Stamp

The general course of this claim is WEST TO EAST and it is situated in PIMA County, Arizona. This claim is 1500 feet in length and 600 feet in width.

This claim runs from the location monument on which this location notice is posted approximately 20 feet in a WESTERLY direction to the WEST end line and 1480 feet in an EASTERLY direction to the EAST end line. This claim is marked by six monuments, one at each corner and one at the center of each end line of the claim.

The location monument on which this notice is posted is situated within Section 26, Township 17 SOUTH, Range 10 EAST, Pima & Salt River Meridian, Arizona and this claim encompasses portions of the following quarter section(s): SW 1/4 & SE 1/4 of SEC 26 AND NW 1/4 & NE 1/4 of SEC 35, T17S, R10E, Gila & Salt River Meridian, Arizona.

The locality of this claim with reference to some natural object or permanent monument and additional information (if any) concerning its locality are as follows: THE NORTHEAST CORNER of the claim is located 612 feet North and 9328 feet East from the Southwest Corner of Section 27, T 17 S, R 10 E, Gila & Salt River Meridian, PIMA COUNTY, AZ.

DATED AND POSTED on the ground this 29 day of MARCH, 2019.

By: [Signature]
Witness: [Signature]

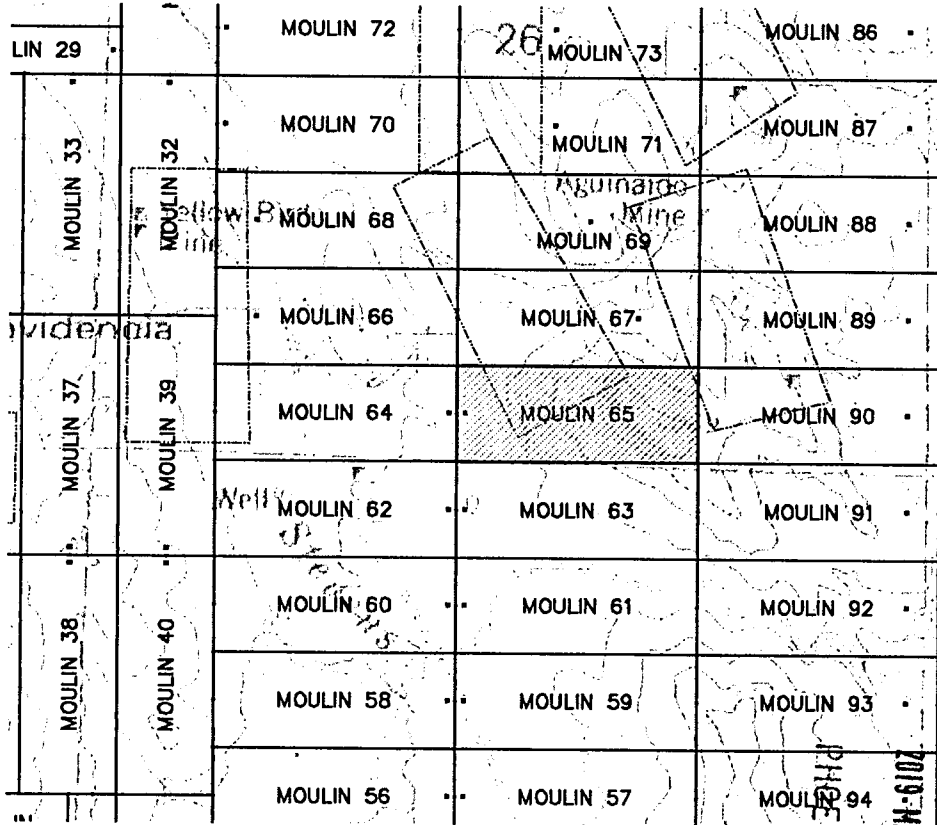
AGENT: Darling Geomatics, Ltd.
9040 South Rita Road, Suite 2350
Tucson, AZ 85747

AMC 454918

When Filed Return To:
 Darling Geomatics
 9040 S. Rita Rd, Ste 2350
 Tucson, AZ 85747

MINING CLAIM MAP

Lode (X) Placer ()



SCALE 1" = 1200 ft.

RECEIVED
 BLM AZ STATE OFFICE
 2019-MAY -1 P 1:58
 PHOENIX, ARIZONA

AMC454918


1. The above map depicts the MOULIN 65 mining claim, which is located in Section(s) 26 & 35 Township 17S, Range 10E, Gila & Salt River Meridian, PIMA County, Arizona:
2. The type of corner and location monuments used are as follows: 2"X2"X5' WOOD POSTS.
3. The bearings and distances in degrees and feet between claim corners are as depicted on the map.

When Filed Return To:
Darling Geomatics
9040 S. Rita Rd, Ste 2350
Tucson, AZ 85747

LOCATION NOTICE FOR LODE MINING CLAIM

NOTICE IS HEREBY GIVEN that the MOULIN 66 lode mining claim has been located

By: Darling Geomatics
9040 S. Rita Rd, Ste 2350
Tucson, AZ 85747



The general course of this claim is WEST TO EAST and it is situated in PIMA County, Arizona. This claim is 1500 feet in length and 600 feet in width.

This claim runs from the location monument on which this location notice is posted approximately 250 feet in a(n) WESTERLY direction to the WEST end line and 1250 feet in a(n) EASTERLY direction to the EAST end line. This claim is marked by six monuments, one at each corner and one at the center of each end line of the claim.

The location monument on which this notice is posted is situated within Section 26, Township 17 SOUTH, Range 10 EAST, Pima & Salt River Meridian, Arizona and this claim encompasses portions of the following quarter section(s): SW 1/4 of SEC 26, T17S, R10E Gila & Salt River Meridian, Arizona.

The locality of this claim with reference to some natural object or permanent monument and additional information (if any) concerning its locality are as follows: THE NORTHEAST CORNER of the claim is located 1212 feet North and 7828 feet East from the Southwest Corner of Section 27, T 17 S, R 10 E, Gila & Salt River Meridian, PIMA COUNTY, AZ.

DATED AND POSTED on the ground this 29 day of MARCH, 2019.

By: Jeff Dehner JEFF DEHNER

Witness: Anthony Garcia ANTHONY GARCIA

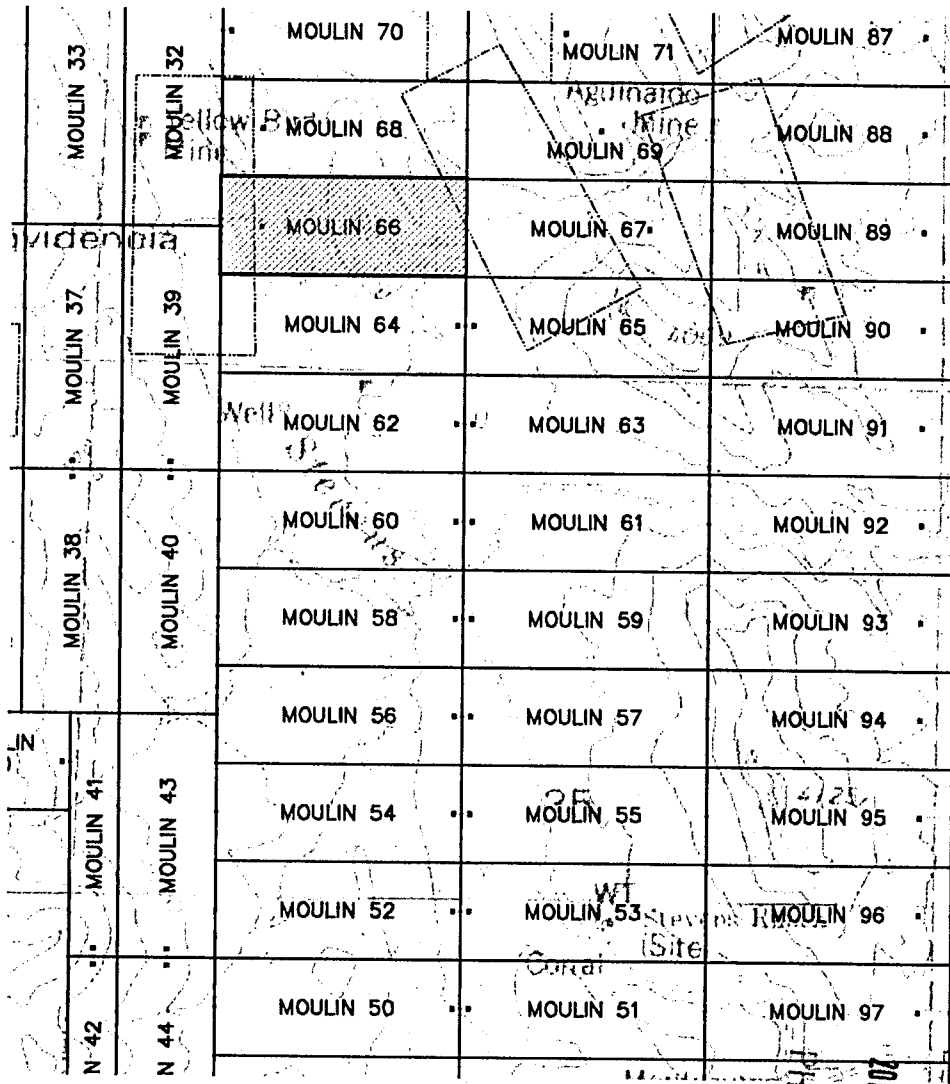
AGENT: Darling Geomatics, Ltd.
9040 South Rita Road, Suite 2350
Tucson, AZ 85747

AMC454919

When Filed Return To:
 Darling Geomatics
 9040 S. Rita Rd, Ste 2350
 Tucson, AZ 85747

MINING CLAIM MAP

Lode (X) Placer ()



AMC454919

SCALE 1" = 1200 ft.

RECEIVED
 PHOENIX, ARIZONA
 2019 MAY - 1 P 1:58
 P.M. AZ STATE OFFICE


1. The above map depicts the MOULIN 66 mining claim, which is located in Section(s) 26, Township 17S, Range 10E, Gila & Salt River Meridian, PIMA County, Arizona.
2. The type of corner and location monuments used are as follows: 2"X2"X5' WOOD POSTS.
3. The bearings and distances in degrees and feet between claim corners are as depicted on the map.

When Filed Return To:
Darling Geomatics
9040 S. Rita Rd, Ste 2350
Tucson, AZ 85747

LOCATION NOTICE FOR LODE MINING CLAIM

NOTICE IS HEREBY GIVEN that the MOULIN 67 lode mining claim has been located

By: Darling Geomatics
9040 S. Rita Rd, Ste 2350
Tucson, AZ 85747



The general course of this claim is EAST TO WEST and it is situated in PIMA County, Arizona. This claim is 1500 feet in length and 600 feet in width.

This claim runs from the location monument on which this location notice is posted approximately 380 feet in a EASTERLY direction to the EAST end line and 1120 feet in an WESTERLY direction to the WEST end line. This claim is marked by six monuments, one at each corner and one at the center of each end line of the claim.

The location monument on which this notice is posted is situated within Section 26, Township 17 SOUTH, Range 10 EAST, Pima & Salt River Meridian, Arizona and this claim encompasses portions of the following quarter section(s): SW 1/4 & SE 1/4 of SEC 26, T17S, R10E, Gila & Salt River Meridian, Arizona.

The locality of this claim with reference to some natural object or permanent monument and additional information (if any) concerning its locality are as follows: THE NORTHEAST CORNER of the claim is located 1212 feet North and 9328 feet East from the Southwest Corner of Section 27, T 17 S, R 10 E, Gila & Salt River Meridian, PIMA COUNTY, AZ.

DATED AND POSTED on the ground this 2nd day of APRIL, 2019.

By: JOEL KARTCHNER *Joel K*

Witness: JFF JPH JTS

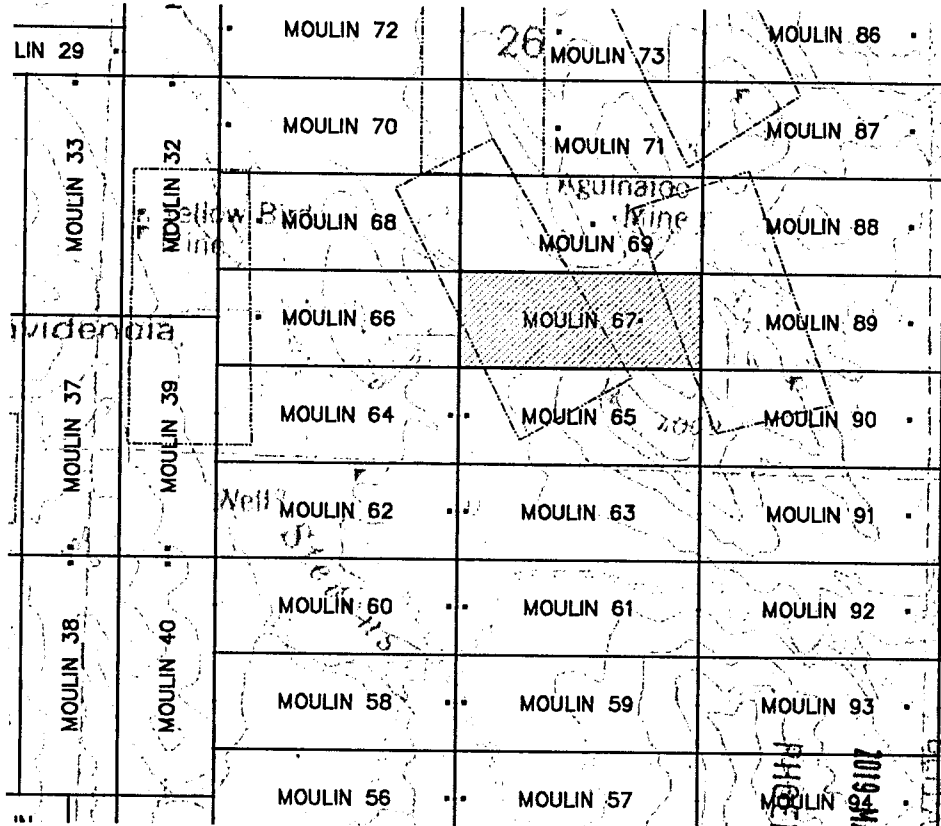
AGENT: Darling Geomatics, Ltd.
9040 South Rita Road, Suite 2350
Tucson, AZ 85747

AMC 454920

When Filed Return To:
 Darling Geomatics
 9040 S. Rita Rd, Ste 2350
 Tucson, AZ 85747

MINING CLAIM MAP

Lode (X) Placer ()



SCALE 1" = 1200 ft.


1. The above map depicts the MOULIN 67 mining claim, which is located in Section(s) 26 Township 17S, Range 10E, Gila & Salt River Meridian, PIMA County, Arizona.
2. The type of corner and location monuments used are as follows: 2"X2"X5' WOOD POSTS.
3. The bearings and distances in degrees and feet between claim corners are as depicted on the map.

When Filed Return To:
Darling Geomatics
9040 S. Rita Rd, Ste 2350
Tucson, AZ 85747

LOCATION NOTICE FOR LODE MINING CLAIM

NOTICE IS HEREBY GIVEN that the MOULIN 68 lode mining claim has been located

By: Darling Geomatics
9040 S. Rita Rd, Ste 2350
Tucson, AZ 85747



The general course of this claim is WEST TO EAST and it is situated in PIMA County, Arizona. This claim is 1500 feet in length and 600 feet in width.

This claim runs from the location monument on which this location notice is posted approximately 250 feet in a(n) WESTERLY direction to the WEST end line and 1250 feet in a(n) EASTERLY direction to the EAST end line. This claim is marked by six monuments, one at each corner and one at the center of each end line of the claim.

The location monument on which this notice is posted is situated within Section 26, Township 17 SOUTH, Range 10 EAST, Pima & Salt River Meridian, Arizona and this claim encompasses portions of the following quarter section(s): SW 1/4 of SEC 26, T17S, R10E Gila & Salt River Meridian, Arizona.

The locality of this claim with reference to some natural object or permanent monument and additional information (if any) concerning its locality are as follows: THE NORTHEAST CORNER of the claim is located 1812 feet North and 7828 feet East from the Southwest Corner of Section 27, T 17 S, R 10 E, Gila & Salt River Meridian, PIMA COUNTY, AZ.

DATED AND POSTED on the ground this 29 day of March, 2019.

By: [Signature]
Witness: [Signature], Anthony Garcia

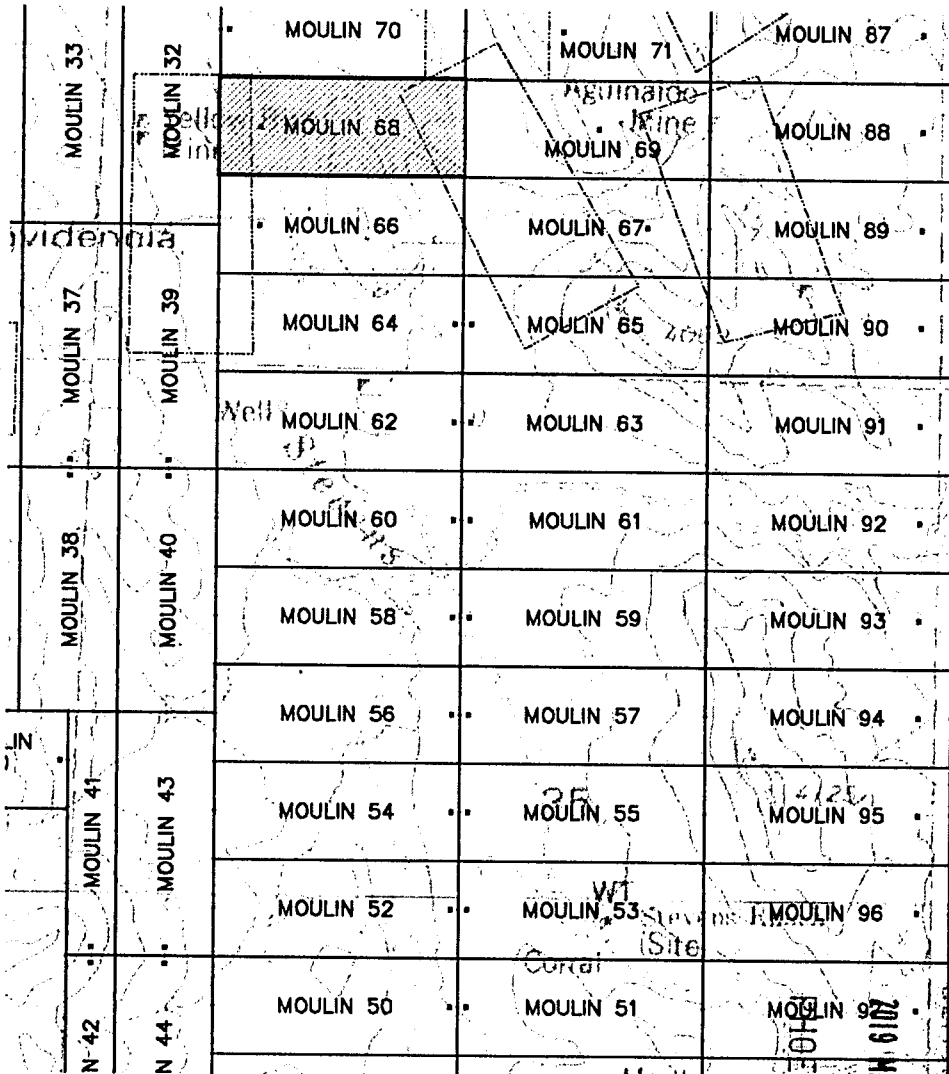
AGENT: Darling Geomatics, Ltd.
9040 South Rita Road, Suite 2350
Tucson, AZ 85747

AMC# 54921

When Filed Return To:
 Darling Geomatics
 9040 S. Rita Rd, Ste 2350
 Tucson, AZ 85747

MINING CLAIM MAP

Lode (X) Placer ()



AMC454921

SCALE 1" = 1200 ft.

RECEIVED
 BUREAU OF LAND MANAGEMENT
 PHOENIX, ARIZONA
 2019 MAY - 1 P 1:58

1. The above map depicts the MOULIN 68 mining claim, which is located in Section(s) 26, Township 17S, Range 10E, Gila & Salt River Meridian, PIMA County, Arizona.

2. The type of corner and location monuments used are as follows: 2"X2"X5' WOOD POSTS.

3. The bearings and distances in degrees and feet between claim corners are as depicted on the map.

When Filed Return To:
Darling Geomatics
9040 S. Rita Rd, Ste 2350
Tucson, AZ 85747

LOCATION NOTICE FOR LODE MINING CLAIM

NOTICE IS HEREBY GIVEN that the MOULIN 69 lode mining claim has been located

By: Darling Geomatics
9040 S. Rita Rd, Ste 2350
Tucson, AZ 85747

RECEIVED
BLM AZ STATE OFFICE
2019 MAY - 1 P 1:58
PHOENIX, ARIZONA

BLM
Date
Stamp

The general course of this claim is EAST TO WEST and it is situated in PIMA County, Arizona. This claim is 1500 feet in length and 600 feet in width.

This claim runs from the location monument on which this location notice is posted approximately 680 feet in a EASTERLY direction to the EAST end line and 820 feet in an WESTERLY direction to the WEST end line. This claim is marked by six monuments, one at each corner and one at the center of each end line of the claim.

The location monument on which this notice is posted is situated within Section 26, Township 17 SOUTH, Range 10 EAST, Pima & Salt River Meridian, Arizona and this claim encompasses portions of the following quarter section(s): SW 1/4 & SE 1/4 of SEC 26, T17S, R10E, Gila & Salt River Meridian, Arizona.

The locality of this claim with reference to some natural object or permanent monument and additional information (if any) concerning its locality are as follows: THE NORTHEAST CORNER of the claim is located 1812 feet North and 9328 feet East from the Southwest Corner of Section 27, T 17 S, R 10 E, Gila & Salt River Meridian, PIMA COUNTY, AZ.

DATED AND POSTED on the ground this 2nd day of APRIL, 2019.

By: JOEL KARTCHNER
Witness: JEFF SCHWARTZ

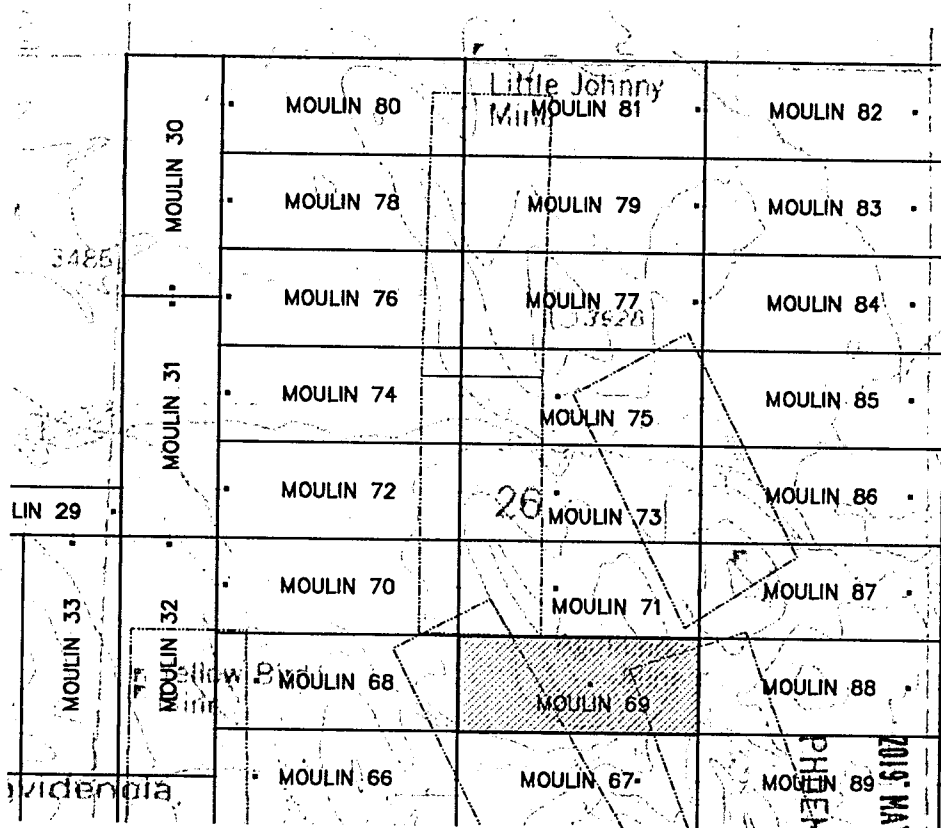
AGENT: Darling Geomatics, Ltd.
9040 South Rita Road, Suite 2350
Tucson, AZ 85747

AHC4549221

When Filed Return To:
 Darling Geomatics
 9040 S. Rita Rd, Ste 2350
 Tucson, AZ 85747

MINING CLAIM MAP

Lode (X) Placer ()



AMC454922

SCALE 1" = 1200 ft.

RECEIVED
 BLM-AZ STATE OFFICE
 PHOENIX, ARIZONA
 2019 MAY -1 P 1:58


1. The above map depicts the MOULIN 69 mining claim, which is located in Section(s) 26 Township 17S, Range 10E, Gila & Salt River Meridian, PIMA County, Arizona.
2. The type of corner and location monuments used are as follows: 2"X2"X5' WOOD POSTS.
3. The bearings and distances in degrees and feet between claim corners are as depicted on the map.

When Filed Return To:
Darling Geomatics
9040 S. Rita Rd, Ste 2350
Tucson, AZ 85747

LOCATION NOTICE FOR LODE MINING CLAIM

NOTICE IS HEREBY GIVEN that the MOULIN 70 lode mining claim has been located

By: Darling Geomatics
9040 S. Rita Rd, Ste 2350
Tucson, AZ 85747



The general course of this claim is WEST TO EAST and it is situated in PIMA County, Arizona. This claim is 1500 feet in length and 600 feet in width.

This claim runs from the location monument on which this location notice is posted approximately 20 feet in a WESTERLY direction to the WEST end line and 1480 feet in an EASTERLY direction to the EAST end line. This claim is marked by six monuments, one at each corner and one at the center of each end line of the claim.

The location monument on which this notice is posted is situated within Section 26, Township 17 SOUTH, Range 10 EAST, Pima & Salt River Meridian, Arizona and this claim encompasses portions of the following quarter section(s): SW 1/4 of SEC 26, T17S, R10E, Gila & Salt River Meridian, Arizona.

The locality of this claim with reference to some natural object or permanent monument and additional information (if any) concerning its locality are as follows: THE NORTHEAST CORNER of the claim is located 2412 feet North and 7828 feet East from the Southwest Corner of Section 27, T 17 S, R 10 E, Gila & Salt River Meridian, PIMA COUNTY, AZ.

DATED AND POSTED on the ground this 29 day of MARCH, 2019.

By: Jeff Schaner

Witness: Anthony Garris

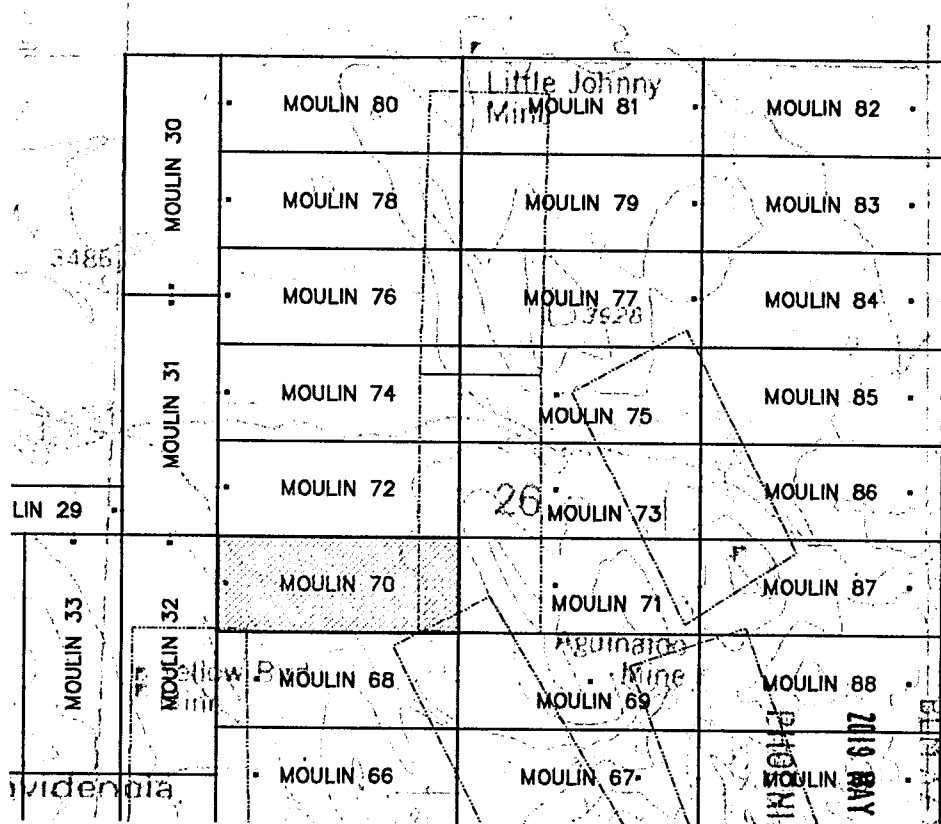
AGENT: Darling Geomatics, Ltd.
9040 South Rita Road, Suite 2350
Tucson, AZ 85747

AMC454923

When Filed Return To:
 Darling Geomatics
 9040 S. Rita Rd, Ste 2350
 Tucson, AZ 85747

MINING CLAIM MAP

Lode (X) Placer ()



AMC454923

RECEIVED
 BIRMINGHAM STATE OFFICE
 2019 MAY -1 P 1:58
 PHOENIX, ARIZONA

SCALE 1" = 1200 ft.


1. The above map depicts the MOULIN 70 mining claim, which is located in Section(s) 26 Township 17S, Range 10E, Gila & Salt River Meridian, PIMA County, Arizona.
2. The type of corner and location monuments used are as follows: 2"X2"X5' WOOD POSTS.
3. The bearings and distances in degrees and feet between claim corners are as depicted on the map.

When Filed Return To:
Darling Geomatics
9040 S. Rita Rd, Ste 2350
Tucson, AZ 85747

LOCATION NOTICE FOR LODE MINING CLAIM

NOTICE IS HEREBY GIVEN that the MOULIN 71 lode mining claim has been located

By: Darling Geomatics
9040 S. Rita Rd, Ste 2350
Tucson, AZ 85747



The general course of this claim is WEST TO EAST and it is situated in PIMA County, Arizona. This claim is 1500 feet in length and 600 feet in width.

This claim runs from the location monument on which this location notice is posted approximately 600 feet in a WESTERLY direction to the WEST end line and 900 feet in an EASTERLY direction to the EAST end line. This claim is marked by six monuments, one at each corner and one at the center of each end line of the claim.

The location monument on which this notice is posted is situated within Section 26, Township 17 SOUTH, Range 10 EAST, Pima & Salt River Meridian, Arizona and this claim encompasses portions of the following quarter section(s): SW 1/4 & SE 1/4 of SEC 26, T17S, R10E, Gila & Salt River Meridian, Arizona.

The locality of this claim with reference to some natural object or permanent monument and additional information (if any) concerning its locality are as follows: THE NORTHEAST CORNER of the claim is located 2412 feet North and 9328 feet East from the Southwest Corner of Section 27, T 17 S, R 10 E, Gila & Salt River Meridian, PIMA COUNTY, AZ.

DATED AND POSTED on the ground this 2nd day of APRIL, 2019.

By: JOEL KARTCHNER
Witness: Jeff Schauer

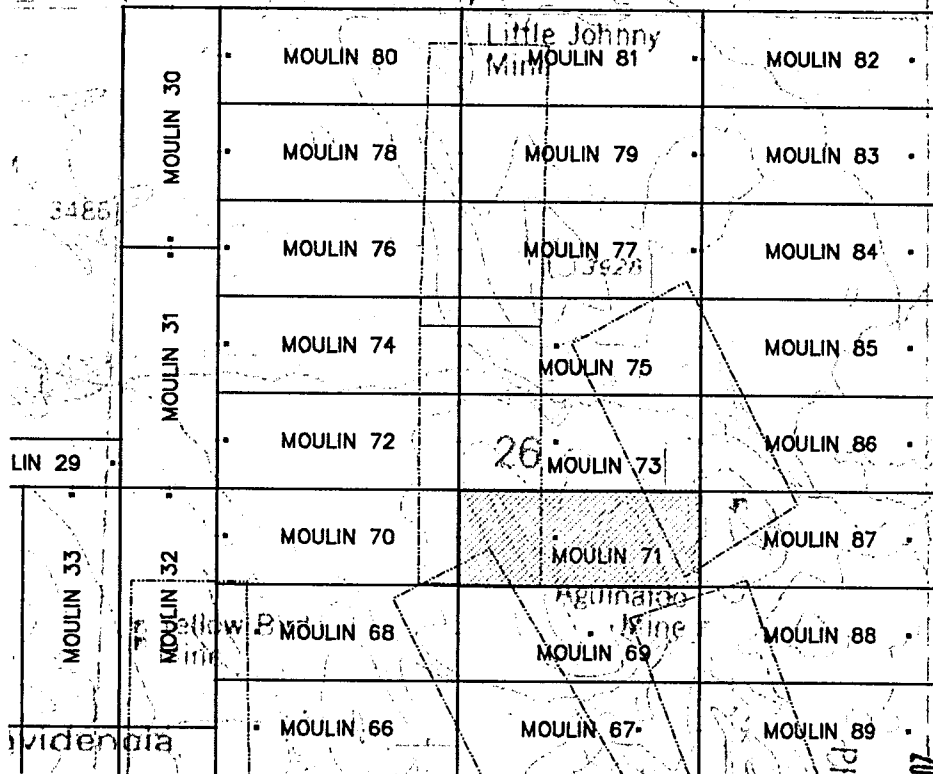
AGENT: Darling Geomatics, Ltd.
9040 South Rita Road, Suite 2350
Tucson, AZ 85747

AMC454924

When Filed Return To:
 Darling Geomatics
 9040 S. Rita Rd, Ste 2350
 Tucson, AZ 85747

MINING CLAIM MAP

Lode (X) Placer ()



AMC454924

SCALE 1" = 1200 ft.

RECEIVED
 BLM AZ STATE OFFICE
 2019 MAY -1 P 1:51
 PHOENIX, ARIZONA


1. The above map depicts the MOULIN 71 mining claim, which is located in Section(s) 26 Township 17S Range 10E, Gila & Salt River Meridian, PIMA County, Arizona.
2. The type of corner and location monuments used are as follows: 2"X2"X5' WOOD POSTS.
3. The bearings and distances in degrees and feet between claim corners are as depicted on the map.

When Filed Return To:
Darling Geomatics
9040 S. Rita Rd, Ste 2350
Tucson, AZ 85747

LOCATION NOTICE FOR LODE MINING CLAIM

NOTICE IS HEREBY GIVEN that the MOULIN 72 lode mining claim has been located

By: Darling Geomatics
9040 S. Rita Rd, Ste 2350
Tucson, AZ 85747



The general course of this claim is WEST TO EAST and it is situated in PIMA County, Arizona. This claim is 1500 feet in length and 600 feet in width.

This claim runs from the location monument on which this location notice is posted approximately 20 feet in a WESTERLY direction to the WEST end line and 1480 feet in an EASTERLY direction to the EAST end line. This claim is marked by six monuments, one at each corner and one at the center of each end line of the claim.

The location monument on which this notice is posted is situated within Section 26, Township 17 SOUTH, Range 10 EAST, Pima & Salt River Meridian, Arizona and this claim encompasses portions of the following quarter section(s): SW 1/4 & NW 1/4 of SEC 26, T17S, R10E, Gila & Salt River Meridian, Arizona.

The locality of this claim with reference to some natural object or permanent monument and additional information (if any) concerning its locality are as follows: THE NORTHEAST CORNER of the claim is located 3012 feet North and 7828 feet East from the Southwest Corner of Section 27, T 17 S, R 10 E, Gila & Salt River Meridian, PIMA COUNTY, AZ.

DATED AND POSTED on the ground this 29 day of MARCH, 2019.

By: [Signature]
Witness: [Signature] [Signature]

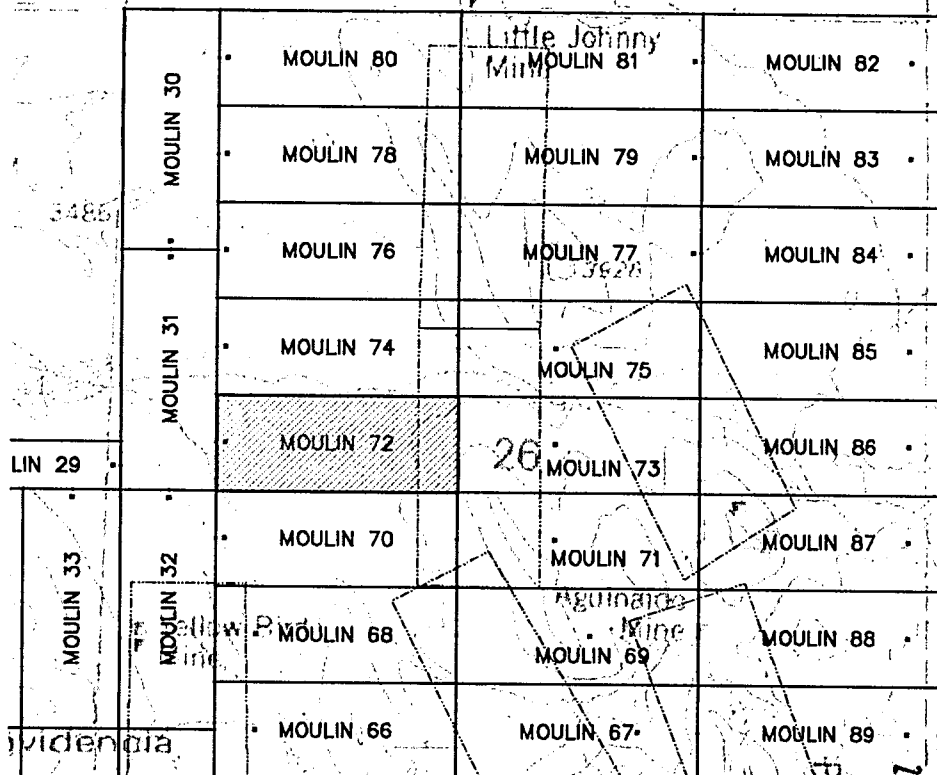
AGENT: Darling Geomatics, Ltd.
9040 South Rita Road, Suite 2350
Tucson, AZ 85747

ANCH 54925

When Filed Return To:
 Darling Geomatics
 9040 S. Rita Rd, Ste 2350
 Tucson, AZ 85747

MINING CLAIM MAP

Lode (X) Placer ()



AMC454925

SCALE 1" = 1200 ft.

RECEIVED
 BLM AZ STATE OFFICE
 2019 MAY -1 P 1:59
 PHOENIX, ARIZONA

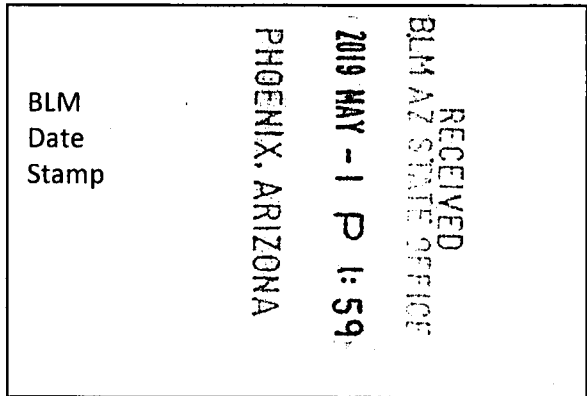
1. The above map depicts the MOULIN 72 mining claim, which is located in Section(s) 26 Township 17S Range 10E, Gila & Salt River Meridian, PIMA County, Arizona.
2. The type of corner and location monuments used are as follows: 2"X2"X5' WOOD POSTS.
3. The bearings and distances in degrees and feet between claim corners are as depicted on the map.

When Filed Return To:
Darling Geomatics
9040 S. Rita Rd, Ste 2350
Tucson, AZ 85747

LOCATION NOTICE FOR LODE MINING CLAIM

NOTICE IS HEREBY GIVEN that the MOULIN 73 lode mining claim has been located

By: Darling Geomatics
9040 S. Rita Rd, Ste 2350
Tucson, AZ 85747



The general course of this claim is WEST TO EAST and it is situated in PIMA County, Arizona. This claim is 1500 feet in length and 600 feet in width.

This claim runs from the location monument on which this location notice is posted approximately 600 feet in a WESTERLY direction to the WEST end line and 900 feet in an EASTERLY direction to the EAST end line. This claim is marked by six monuments, one at each corner and one at the center of each end line of the claim.

The location monument on which this notice is posted is situated within Section 26, Township 17 SOUTH, Range 10 EAST, Pima & Salt River Meridian, Arizona and this claim encompasses portions of the following quarter section(s): NW 1/4, NE 1/4, SW 1/4 & SE 1/4 of SEC 26, T17S, R10E, Gila & Salt River Meridian, Arizona.

The locality of this claim with reference to some natural object or permanent monument and additional information (if any) concerning its locality are as follows: THE NORTHEAST CORNER of the claim is located 3012 feet North and 9328 feet East from the Southwest Corner of Section 27, T 17 S, R 10 E, Gila & Salt River Meridian, PIMA COUNTY, AZ.

DATED AND POSTED on the ground this 2nd day of APRIL, 2019.

By: JOEL KARTCHNER
Witness: JOEL KARTCHNER JOHNSON

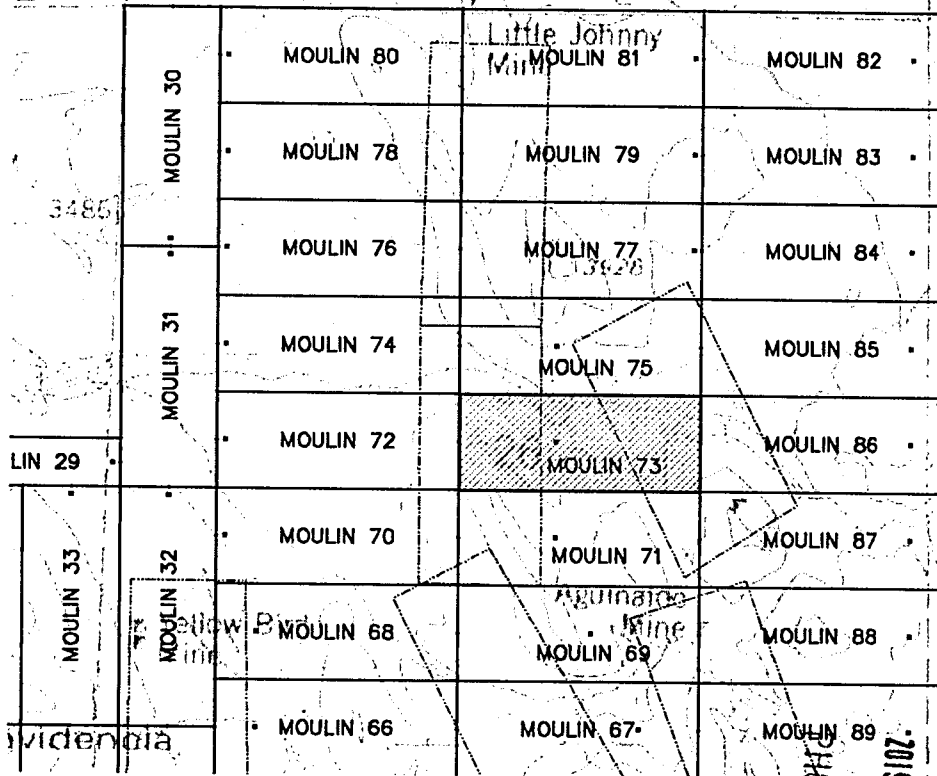
AGENT: Darling Geomatics, Ltd.
9040 South Rita Road, Suite 2350
Tucson, AZ 85747

AMC454926

When Filed Return To:
 Darling Geomatics
 9040 S. Rita Rd, Ste 2350
 Tucson, AZ 85747

MINING CLAIM MAP

Lode (X) Placer ()



AMC454926

SCALE 1" = 1200 ft.

RECEIVED
 BLM AZ STATE OFFICE
 2019 MAY - 1 P 1:56
 PHOENIX, ARIZONA


1. The above map depicts the MOULIN 73 mining claim, which is located in Section(s) 26 Township 17S, Range 10E, Gila & Salt River Meridian, PIMA County, Arizona.
2. The type of corner and location monuments used are as follows: 2"X2"X5' WOOD POSTS.
3. The bearings and distances in degrees and feet between claim corners are as depicted on the map.

When Filed Return To:
Darling Geomatics
9040 S. Rita Rd, Ste 2350
Tucson, AZ 85747

LOCATION NOTICE FOR LODE MINING CLAIM

NOTICE IS HEREBY GIVEN that the MOULIN 74 lode mining claim has been located

By: Darling Geomatics
9040 S. Rita Rd, Ste 2350
Tucson, AZ 85747



The general course of this claim is WEST TO EAST and it is situated in PIMA County, Arizona. This claim is 1500 feet in length and 600 feet in width.

This claim runs from the location monument on which this location notice is posted approximately 20 feet in a WESTERLY direction to the WEST end line and 1480 feet in an EASTERLY direction to the EAST end line. This claim is marked by six monuments, one at each corner and one at the center of each end line of the claim.

The location monument on which this notice is posted is situated within Section 26, Township 17 SOUTH, Range 10 EAST, Pima & Salt River Meridian, Arizona and this claim encompasses portions of the following quarter section(s): NW 1/4 of SEC 26, T17S, R10E, Gila & Salt River Meridian, Arizona.

The locality of this claim with reference to some natural object or permanent monument and additional information (if any) concerning its locality are as follows: THE NORTHEAST CORNER of the claim is located 3612 feet North and 7828 feet East from the Southwest Corner of Section 27, T 17 S, R 10 E, Gila & Salt River Meridian, PIMA COUNTY, AZ.

DATED AND POSTED on the ground this 29 day of March, 2019.

By: Jeff Schwab
Witness: Anthony Gascik

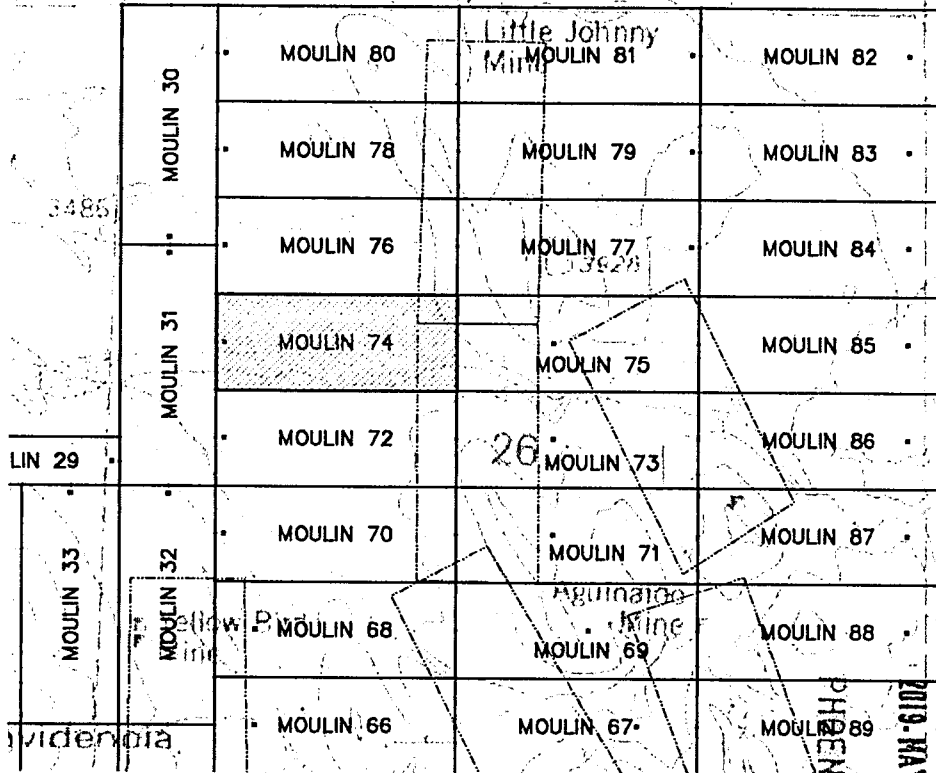
AGENT: Darling Geomatics, Ltd.
9040 South Rita Road, Suite 2350
Tucson, AZ 85747

AMC454927

When Filed Return To:
 Darling Geomatics
 9040 S. Rita Rd, Ste 2350
 Tucson, AZ 85747

MINING CLAIM MAP

Lode (X) Placer ()



AMC454927

RECEIVED
 BLM AZ STATE OFFICE

SCALE 1" = 1200 ft.


1. The above map depicts the MOULIN 74 mining claim, which is located in Section(s) 26 Township 17S, Range 10E, Gila & Salt River Meridian, PIMA County, Arizona.
2. The type of corner and location monuments used are as follows: 2"X2"X5' WOOD POSTS.
3. The bearings and distances in degrees and feet between claim corners are as depicted on the map.

When Filed Return To:
Darling Geomatics
9040 S. Rita Rd, Ste 2350
Tucson, AZ 85747

LOCATION NOTICE FOR LODE MINING CLAIM

NOTICE IS HEREBY GIVEN that the MOULIN 75 lode mining claim has been located

By: Darling Geomatics
9040 S. Rita Rd, Ste 2350
Tucson, AZ 85747



The general course of this claim is WEST TO EAST and it is situated in PIMA County, Arizona. This claim is 1500 feet in length and 600 feet in width.

This claim runs from the location monument on which this location notice is posted approximately 600 feet in a WESTERLY direction to the WEST end line and 900 feet in an EASTERLY direction to the EAST end line. This claim is marked by six monuments, one at each corner and one at the center of each end line of the claim.

The location monument on which this notice is posted is situated within Section 26, Township 17 SOUTH, Range 10 EAST, Pima & Salt River Meridian, Arizona and this claim encompasses portions of the following quarter section(s): NW 1/4 & NE 1/4 of SEC 26, T17S, R10E, Gila & Salt River Meridian, Arizona.

The locality of this claim with reference to some natural object or permanent monument and additional information (if any) concerning its locality are as follows: THE NORTHEAST CORNER of the claim is located 3612 feet North and 9328 feet East from the Southwest Corner of Section 27, T 17 S, R 10 E, Gila & Salt River Meridian, PIMA COUNTY, AZ.

DATED AND POSTED on the ground this 3RD day of APRIL, 2019.

By: JOEL KARTCHNER *Joel K*

Witness: [Signature] JOHN SCHNEIDER

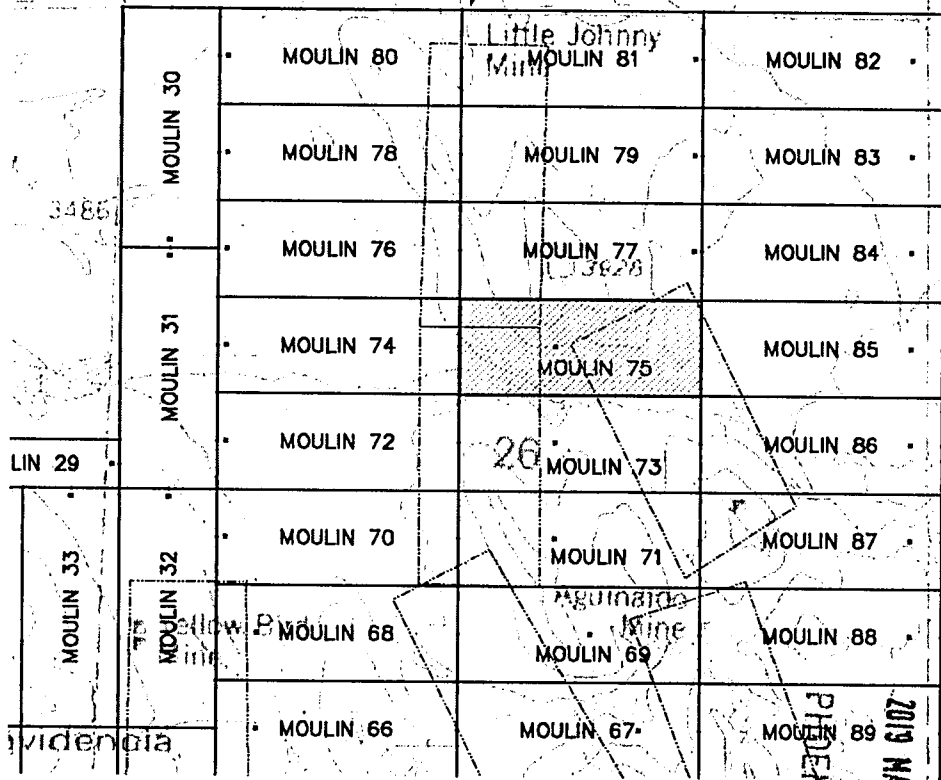
AGENT: Darling Geomatics, Ltd.
9040 South Rita Road, Suite 2350
Tucson, AZ 85747

AMC454928

When Filed Return To:
 Darling Geomatics
 9040 S. Rita Rd, Ste 2350
 Tucson, AZ 85747

MINING CLAIM MAP

Lode (X) Placer ()



AHC454928

SCALE 1" = 1200 ft.

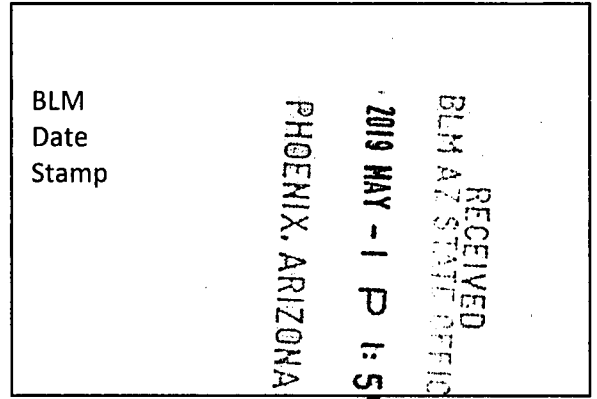
1. The above map depicts the MOULIN 75 mining claim, which is located in Section(s) 26 Township 17S, Range 10E, Gila & Salt River Meridian, PIMA County, Arizona.
2. The type of corner and location monuments used are as follows: 2"X2"X5' WOOD POSTS.
3. The bearings and distances in degrees and feet between claim corners are as depicted on the map.

When Filed Return To:
Darling Geomatics
9040 S. Rita Rd, Ste 2350
Tucson, AZ 85747

LOCATION NOTICE FOR LODE MINING CLAIM

NOTICE IS HEREBY GIVEN that the MOULIN 76 lode mining claim has been located

By: Darling Geomatics
9040 S. Rita Rd, Ste 2350
Tucson, AZ 85747



The general course of this claim is WEST TO EAST and it is situated in PIMA County, Arizona. This claim is 1500 feet in length and 600 feet in width.

This claim runs from the location monument on which this location notice is posted approximately 20 feet in a WESTERLY direction to the WEST end line and 1480 feet in an EASTERLY direction to the EAST end line. This claim is marked by six monuments, one at each corner and one at the center of each end line of the claim.

The location monument on which this notice is posted is situated within Section 26, Township 17 SOUTH, Range 10 EAST, Pima & Salt River Meridian, Arizona and this claim encompasses portions of the following quarter section(s): NW 1/4 of SEC 26, T17S, R10E, Gila & Salt River Meridian, Arizona.

The locality of this claim with reference to some natural object or permanent monument and additional information (if any) concerning its locality are as follows: THE NORTHEAST CORNER of the claim is located 4212 feet North and 7828 feet East from the Southwest Corner of Section 27, T 17 S, R 10 E, Gila & Salt River Meridian, PIMA COUNTY, AZ.

DATED AND POSTED on the ground this 29 day of MAY, 2019.

By: [Signature]
Witness: [Signature] Anthony Garcia

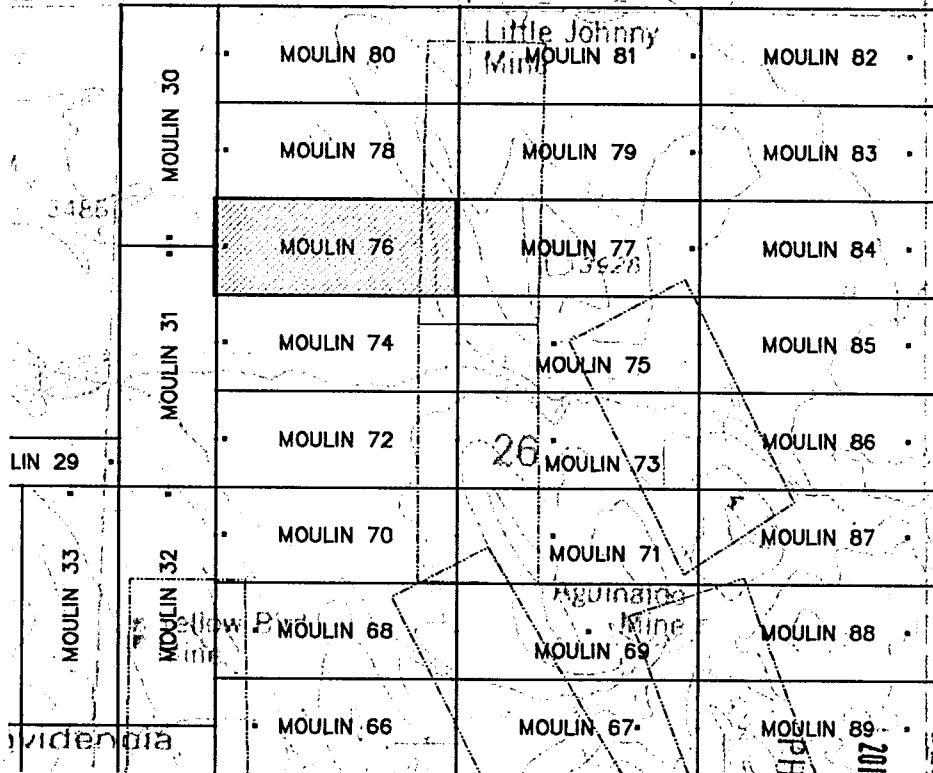
AGENT: Darling Geomatics, Ltd.
9040 South Rita Road, Suite 2350
Tucson, AZ 85747

AMC454929

When Filed Return To:
 Darling Geomatics
 9040 S. Rita Rd, Ste 2350
 Tucson, AZ 85747

MINING CLAIM MAP

Lode (X) Placer ()



SCALE 1" = 1200 ft.

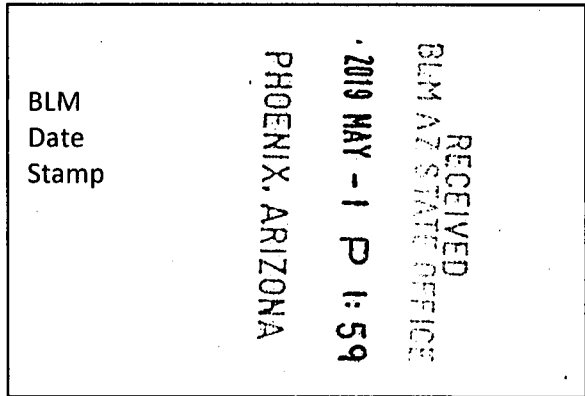
1. The above map depicts the MOULIN 76 mining claim, which is located in Section(s) 26 Township 17S, Range 10E, Gila & Salt River Meridian, PIMA County, Arizona.
2. The type of corner and location monuments used are as follows: 2"X2"X5' WOOD POSTS.
3. The bearings and distances in degrees and feet between claim corners are as depicted on the map.

When Filed Return To:
Darling Geomatics
9040 S. Rita Rd, Ste 2350
Tucson, AZ 85747

LOCATION NOTICE FOR LODE MINING CLAIM

NOTICE IS HEREBY GIVEN that the MOULIN 77 lode mining claim has been located

By: Darling Geomatics
9040 S. Rita Rd, Ste 2350
Tucson, AZ 85747



The general course of this claim is EAST TO WEST and it is situated in PIMA County, Arizona. This claim is 1500 feet in length and 600 feet in width.

This claim runs from the location monument on which this location notice is posted approximately 20 feet in a EASTERLY direction to the EAST end line and 1480 feet in an WESTERLY direction to the WEST end line. This claim is marked by six monuments, one at each corner and one at the center of each end line of the claim.

The location monument on which this notice is posted is situated within Section 26, Township 17 SOUTH, Range 10 EAST, Pima & Salt River Meridian, Arizona and this claim encompasses portions of the following quarter section(s): NW 1/4 & NE 1/4 of SEC 26, T17S, R10E, Gila & Salt River Meridian, Arizona.

The locality of this claim with reference to some natural object or permanent monument and additional information (if any) concerning its locality are as follows: THE NORTHEAST CORNER of the claim is located 4212 feet North and 9328 feet East from the Southwest Corner of Section 27, T 17 S, R 10 E, Gila & Salt River Meridian, PIMA COUNTY, AZ.

DATED AND POSTED on the ground this 3RD day of APRIL, 2019.

By: JOEL KATC AVER

Witness: [Signature]

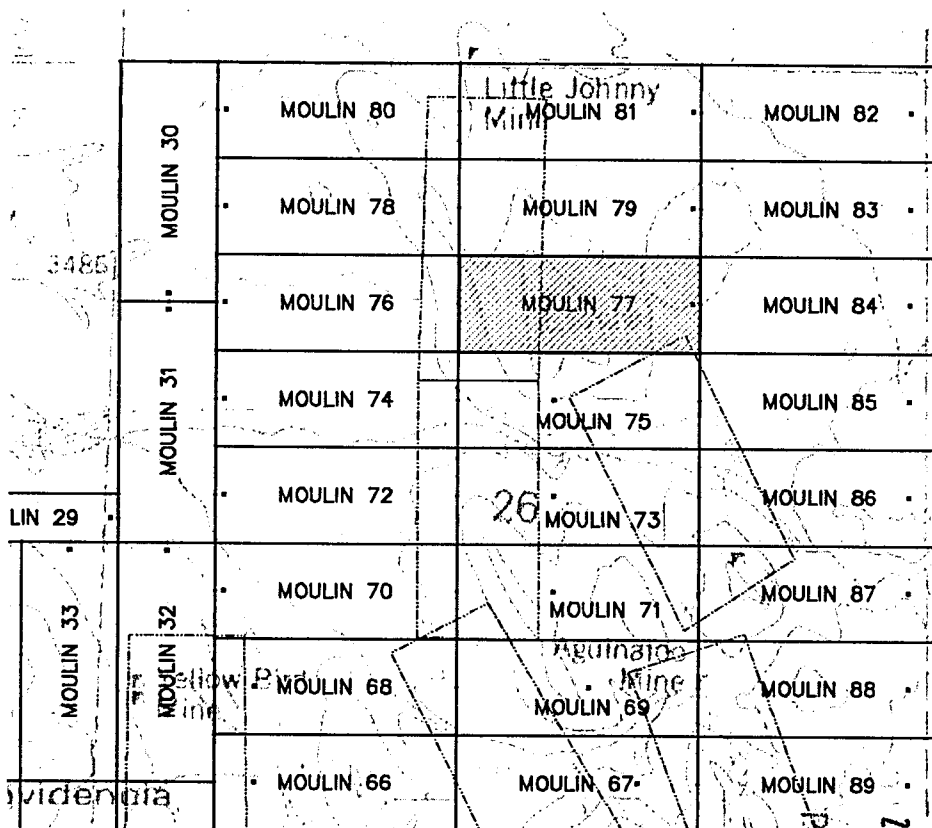
AGENT: Darling Geomatics, Ltd.
9040 South Rita Road, Suite 2350
Tucson, AZ 85747

AMC454930

When Filed Return To:
 Darling Geomatics
 9040 S. Rita Rd, Ste 2350
 Tucson, AZ 85747

MINING CLAIM MAP

Lode (X) Placer ()



AHC454930

SCALE 1" = 1200 ft.

RECEIVED
 BLM AZ STATE OFFICE
 2019 MAY - 1 P 1:59
 PHOENIX, ARIZONA


1. The above map depicts the MOULIN 77 mining claim, which is located in Section(s) 26 Township 17S Range 10E, Gila & Salt River Meridian, PIMA County, Arizona.
2. The type of corner and location monuments used are as follows: 2"X2"X5' WOOD POSTS.
3. The bearings and distances in degrees and feet between claim corners are as depicted on the map.

When Filed Return To:
Darling Geomatics
9040 S. Rita Rd, Ste 2350
Tucson, AZ 85747

LOCATION NOTICE FOR LODE MINING CLAIM

NOTICE IS HEREBY GIVEN that the MOULIN 78 lode mining claim has been located

By: Darling Geomatics
9040 S. Rita Rd, Ste 2350
Tucson, AZ 85747



The general course of this claim is WEST TO EAST and it is situated in PIMA County, Arizona. This claim is 1500 feet in length and 600 feet in width.

This claim runs from the location monument on which this location notice is posted approximately 20 feet in a WESTERLY direction to the WEST end line and 1480 feet in an EASTERLY direction to the EAST end line. This claim is marked by six monuments, one at each corner and one at the center of each end line of the claim.

The location monument on which this notice is posted is situated within Section 26, Township 17 SOUTH, Range 10 EAST, Pima & Salt River Meridian, Arizona and this claim encompasses portions of the following quarter section(s): NW 1/4 of SEC 26, T17S, R10E, Gila & Salt River Meridian, Arizona.

The locality of this claim with reference to some natural object or permanent monument and additional information (if any) concerning its locality are as follows: THE NORTHEAST CORNER of the claim is located 4812 feet North and 7828 feet East from the Southwest Corner of Section 27, T 17 S, R 10 E, Gila & Salt River Meridian, PIMA COUNTY, AZ.

DATED AND POSTED on the ground this 29 day of MARCH, 2019.

By: Jeff Schawie
Witness: Anthony

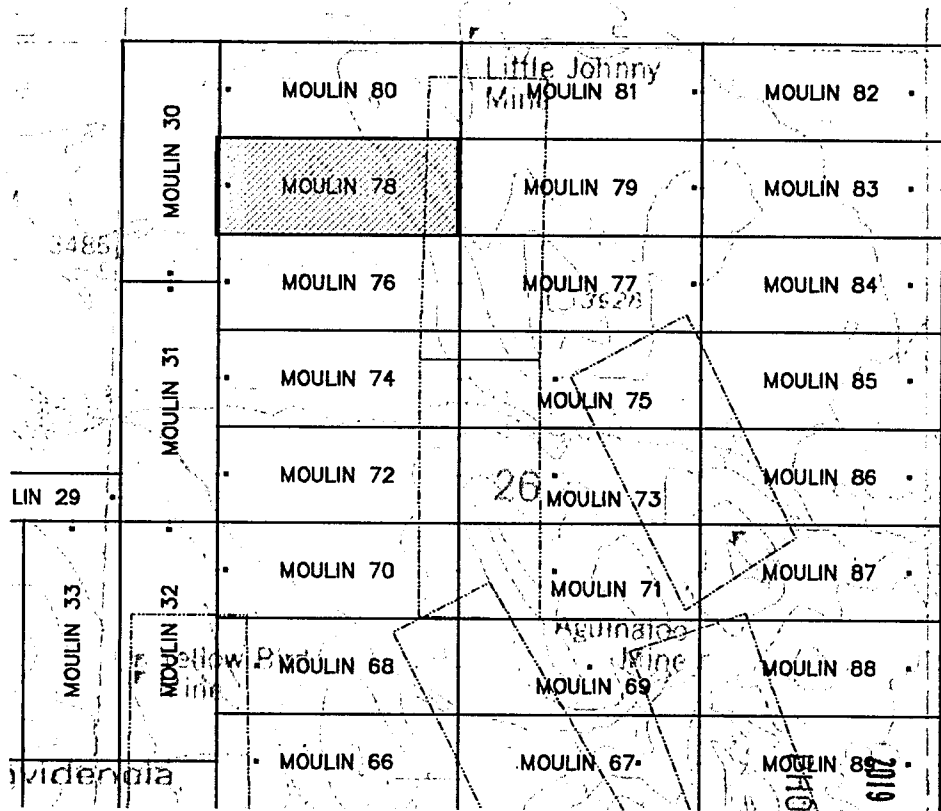
AGENT: Darling Geomatics, Ltd.
9040 South Rita Road, Suite 2350
Tucson, AZ 85747

AHC451931

When Filed Return To:
 Darling Geomatics
 9040 S. Rita Rd, Ste 2350
 Tucson, AZ 85747

MINING CLAIM MAP

Lode (X) Placer ()



AMC454931

SCALE 1" = 1200 ft.

RECEIVED
 PIMA AZ STATE OFFICE
 2019 MAY - 1 P 1:59
 PHOENIX, ARIZONA

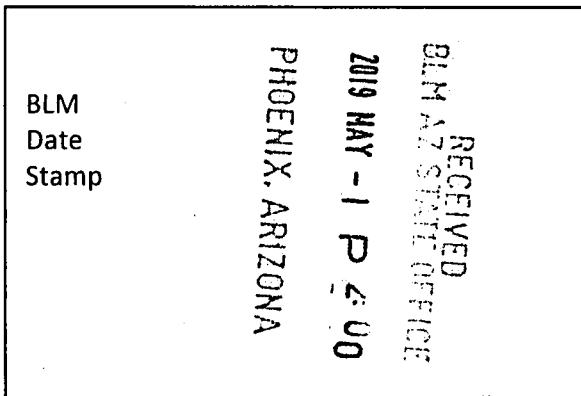
1. The above map depicts the MOULIN 78 mining claim, which is located in Section(s) 26 Township 17S, Range 10E, Gila & Salt River Meridian, PIMA County, Arizona.
2. The type of corner and location monuments used are as follows: 2"X2"X5' WOOD POSTS.
3. The bearings and distances in degrees and feet between claim corners are as depicted on the map.

When Filed Return To:
Darling Geomatics
9040 S. Rita Rd, Ste 2350
Tucson, AZ 85747

LOCATION NOTICE FOR LODE MINING CLAIM

NOTICE IS HEREBY GIVEN that the MOULIN 79 lode mining claim has been located

By: Darling Geomatics
9040 S. Rita Rd, Ste 2350
Tucson, AZ 85747



The general course of this claim is EAST TO WEST and it is situated in PIMA County, Arizona. This claim is 1500 feet in length and 600 feet in width.

This claim runs from the location monument on which this location notice is posted approximately 20 feet in a EASTERLY direction to the EAST end line and 1480 feet in an WESTERLY direction to the WEST end line. This claim is marked by six monuments, one at each corner and one at the center of each end line of the claim.

The location monument on which this notice is posted is situated within Section 26, Township 17 SOUTH, Range 10 EAST, Pima & Salt River Meridian, Arizona and this claim encompasses portions of the following quarter section(s): NW 1/4 & NE 1/4 of SEC 26, T17S, R10E, Gila & Salt River Meridian, Arizona.

The locality of this claim with reference to some natural object or permanent monument and additional information (if any) concerning its locality are as follows: THE NORTHEAST CORNER of the claim is located 4812 feet North and 9328 feet East from the Southwest Corner of Section 27, T 17 S, R 10 E, Gila & Salt River Meridian, PIMA COUNTY, AZ.

DATED AND POSTED on the ground this 3RD day of APRIL, 2019.

By: SOEL KARA CARRER *[Signature]*

Witness [Signature] [Signature]

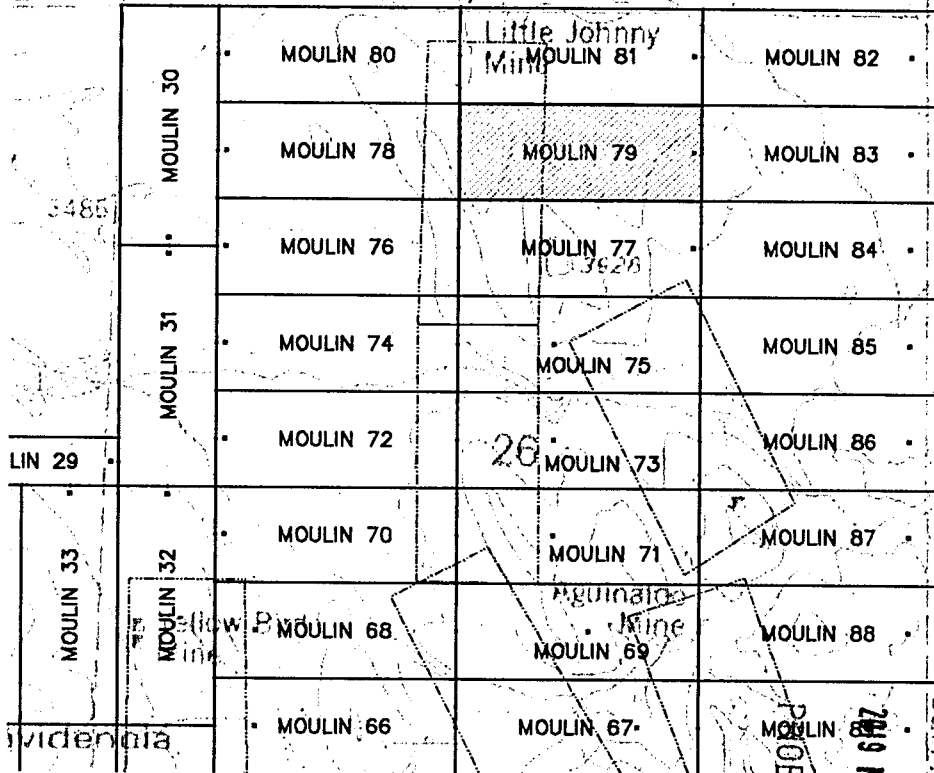
AGENT: Darling Geomatics, Ltd.
9040 South Rita Road, Suite 2350
Tucson, AZ 85747

AMC454932

When Filed Return To:
 Darling Geomatics
 9040 S. Rita Rd, Ste 2350
 Tucson, AZ 85747

MINING CLAIM MAP

Lode (X) Placer ()



AMC454932

SCALE 1" = 1200 ft.

RECEIVED
 PIMA COUNTY STATE OFFICE
 PHOENIX, ARIZONA
 2009 MAY - 1 P 2:00

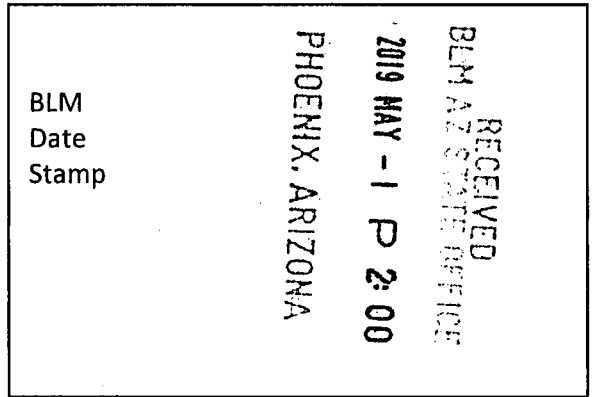
1. The above map depicts the MOULIN 79 mining claim, which is located in Section(s) 26 Township 17S, Range 10E, Gila & Salt River Meridian, PIMA County, Arizona.
2. The type of corner and location monuments used are as follows: 2"X2"X5' WOOD POSTS.
3. The bearings and distances in degrees and feet between claim corners are as depicted on the map.

When Filed Return To:
Darling Geomatics
9040 S. Rita Rd, Ste 2350
Tucson, AZ 85747

LOCATION NOTICE FOR LODE MINING CLAIM

NOTICE IS HEREBY GIVEN that the MOULIN 80 lode mining claim has been located

By: Darling Geomatics
9040 S. Rita Rd, Ste 2350
Tucson, AZ 85747



The general course of this claim is WEST TO EAST and it is situated in PIMA County, Arizona. This claim is 1500 feet in length and 600 feet in width.

This claim runs from the location monument on which this location notice is posted approximately 20 feet in a WESTERLY direction to the WEST end line and 1480 feet in an EASTERLY direction to the EAST end line. This claim is marked by six monuments, one at each corner and one at the center of each end line of the claim.

The location monument on which this notice is posted is situated within Section 26, Township 17 SOUTH, Range 10 EAST, Pima & Salt River Meridian, Arizona and this claim encompasses portions of the following quarter section(s): NW 1/4 of SEC 26 AND SW 1/4 of SEC 23, T17S, R10E, Gila & Salt River Meridian, Arizona.

The locality of this claim with reference to some natural object or permanent monument and additional information (if any) concerning its locality are as follows: THE NORTHEAST CORNER of the claim is located 5412 feet North and 7828 feet East from the Southwest Corner of Section 27, T 17 S, R 10 E, Gila & Salt River Meridian, PIMA COUNTY, AZ.

DATED AND POSTED on the ground this 29 day of MARCH, 2019.

By: Jeff Schaub
Witness: Anthony Casci

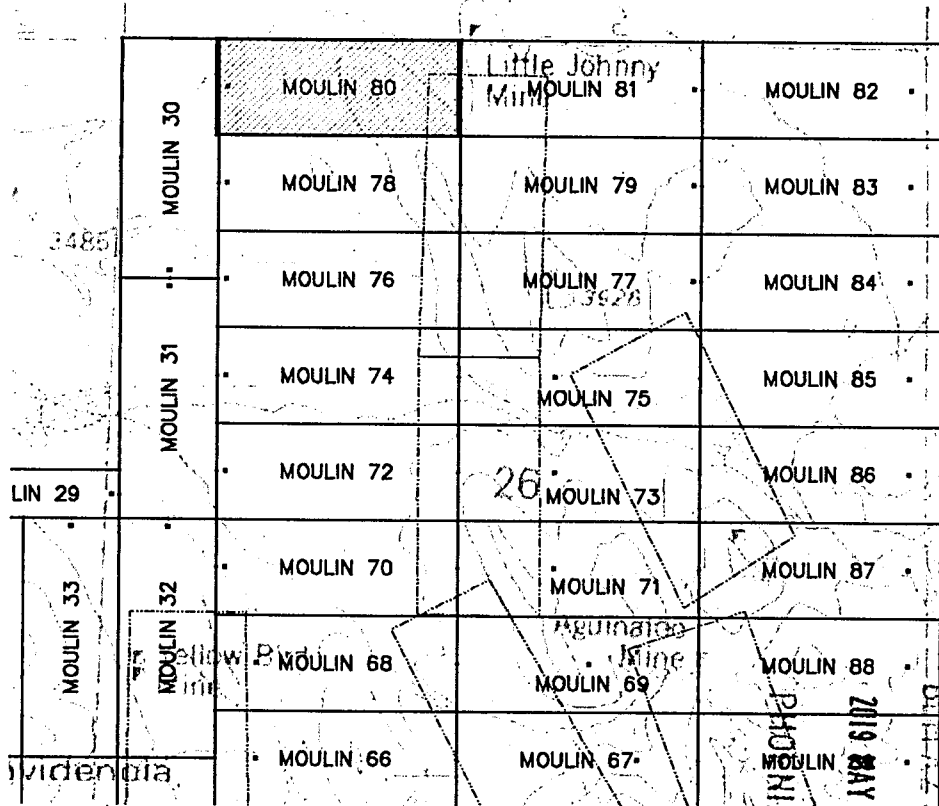
AGENT: Darling Geomatics, Ltd.
9040 South Rita Road, Suite 2350
Tucson, AZ 85747

AMC 4-54933

When Filed Return To:
 Darling Geomatics
 9040 S. Rita Rd, Ste 2350
 Tucson, AZ 85747

MINING CLAIM MAP

Lode (X) Placer ()



SCALE 1" = 1200 ft.

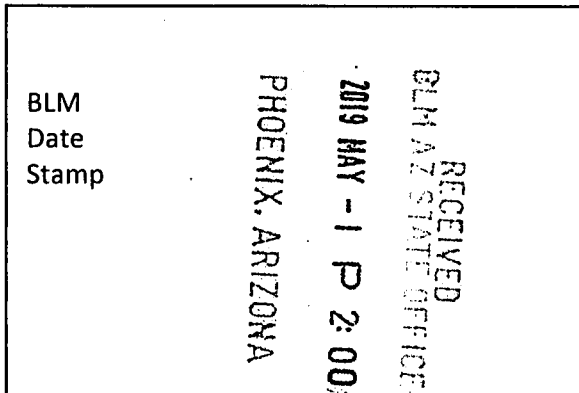
1. The above map depicts the MOULIN 80 mining claim, which is located in Section(s) 23 & 26 Township 17S, Range 10E, Gila & Salt River Meridian, PIMA County, Arizona.
2. The type of corner and location monuments used are as follows: 2"X2"X5' WOOD POSTS.
3. The bearings and distances in degrees and feet between claim corners are as depicted on the map.

When Filed Return To:
Darling Geomatics
9040 S. Rita Rd, Ste 2350
Tucson, AZ 85747

LOCATION NOTICE FOR LODE MINING CLAIM

NOTICE IS HEREBY GIVEN that the MOULIN 81 lode mining claim has been located

By: Darling Geomatics
9040 S. Rita Rd, Ste 2350
Tucson, AZ 85747



The general course of this claim is EAST TO WEST and it is situated in PIMA County, Arizona. This claim is 1500 feet in length and 600 feet in width.

This claim runs from the location monument on which this location notice is posted approximately 20 feet in a EASTERLY direction to the EAST end line and 1480 feet in an WESTERLY direction to the WEST end line. This claim is marked by six monuments, one at each corner and one at the center of each end line of the claim.

The location monument on which this notice is posted is situated within Section 26, Township 17 SOUTH, Range 10 EAST, Pima & Salt River Meridian, Arizona and this claim encompasses portions of the following quarter section(s): NW 1/4 & NE 1/4 of SEC 26 AND SW 1/4 & SE 1/4 of SEC 23, T17S, R10E, Gila & Salt River Meridian, Arizona.

The locality of this claim with reference to some natural object or permanent monument and additional information (if any) concerning its locality are as follows: THE NORTHEAST CORNER of the claim is located 5412 feet North and 9328 feet East from the Southwest Corner of Section 27, T 17 S, R 10 E, Gila & Salt River Meridian, PIMA COUNTY, AZ.

DATED AND POSTED on the ground this 3RD day of APRIL, 2019.

By: JOEL KARTCHNER *[Signature]*

Witness [Signature] JEFF SCHNEIDER

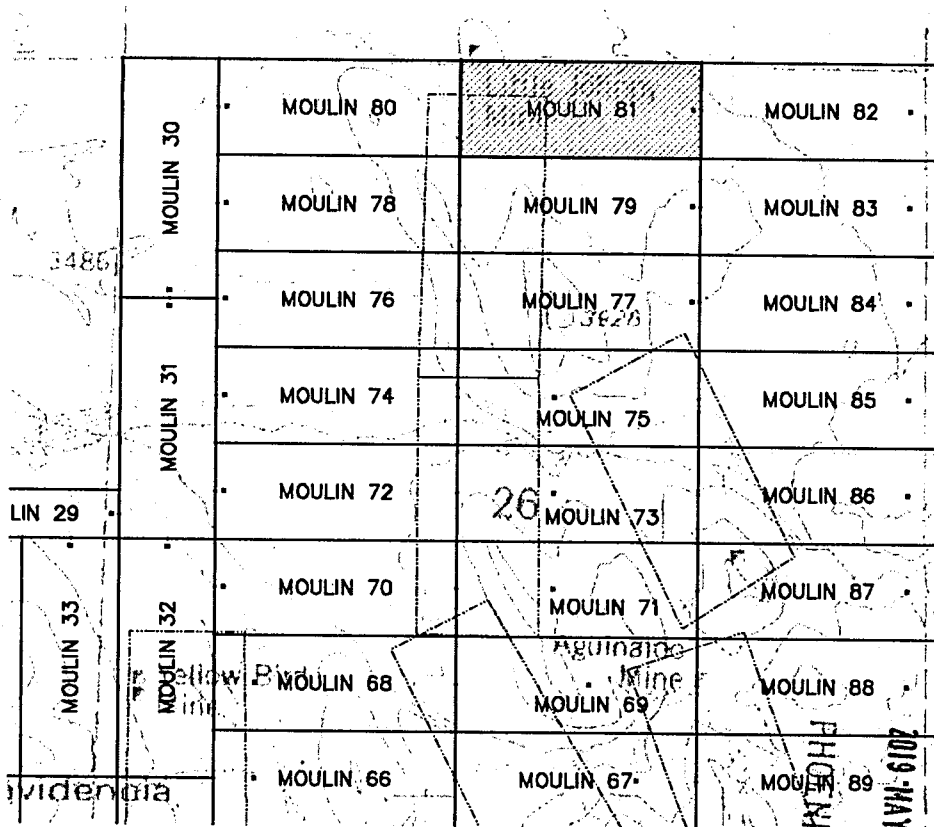
AGENT: Darling Geomatics, Ltd.
9040 South Rita Road, Suite 2350
Tucson, AZ 85747

AMC454934

When Filed Return To:
 Darling Geomatics
 9040 S. Rita Rd, Ste 2350
 Tucson, AZ 85747

MINING CLAIM MAP

Lode (X) Placer ()



AMC454934

SCALE 1" = 1200 ft.

RECEIVED
 BLM AZ STATE OFFICE
 2019 MAY - 1 P 2:00
 PHOENIX, ARIZONA


1. The above map depicts the MOULIN 81 mining claim, which is located in Section(s) 23 & 26 Township 17S, Range 10E, Gila & Salt River Meridian, PIMA County, Arizona.
2. The type of corner and location monuments used are as follows: 2"X2"X5' WOOD POSTS.
3. The bearings and distances in degrees and feet between claim corners are as depicted on the map.

When Filed Return To:
Darling Geomatics
9040 S. Rita Rd, Ste 2350
Tucson, AZ 85747

LOCATION NOTICE FOR LODE MINING CLAIM

NOTICE IS HEREBY GIVEN that the MOULIN 82 lode mining claim has been located

By: Darling Geomatics
9040 S. Rita Rd, Ste 2350
Tucson, AZ 85747



The general course of this claim is EAST TO WEST and it is situated in PIMA County, Arizona. This claim is 1500 feet in length and 600 feet in width.

This claim runs from the location monument on which this location notice is posted approximately 200 feet in a EASTERLY direction to the EAST end line and 1300 feet in an WESTERLY direction to the WEST end line. This claim is marked by six monuments, one at each corner and one at the center of each end line of the claim.

The location monument on which this notice is posted is situated within Section 26, Township 17 SOUTH, Range 10 EAST, Pima & Salt River Meridian, Arizona and this claim encompasses portions of the following quarter section(s): NE 1/4 of SEC 26, NW 1/4 of SEC 25, SW 1/4 of SEC 24 & SE 1/4 of SEC 23, T17S, R10E, Gila & Salt River Meridian, Arizona.

The locality of this claim with reference to some natural object or permanent monument and additional information (if any) concerning its locality are as follows: THE NORTHEAST CORNER of the claim is located 5412 feet North and 10828 feet East from the Southwest Corner of Section 27, T 17 S, R 10 E, Gila & Salt River Meridian, PIMA COUNTY, AZ.

DATED AND POSTED on the ground this 2 day of APRIL, 2019.

By: Richard Gardner

Witness: Anthony Gracina

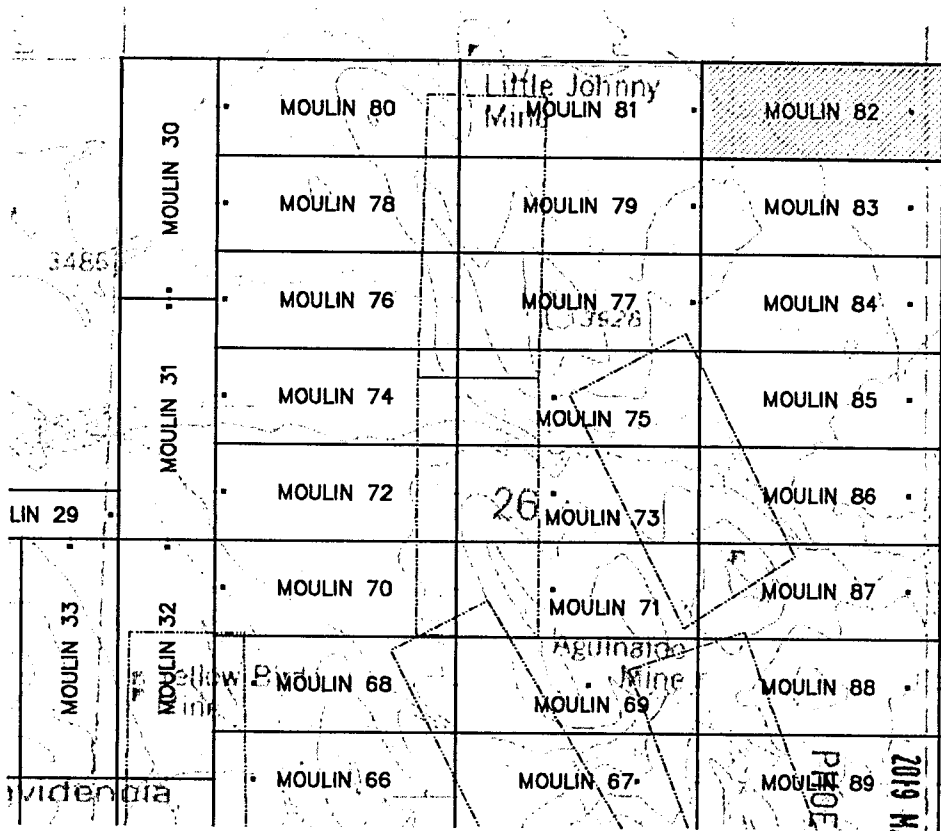
AGENT: Darling Geomatics, Ltd.
9040 South Rita Road, Suite 2350
Tucson, AZ 85747

AHC454935

When Filed Return To:
 Darling Geomatics
 9040 S. Rita Rd, Ste 2350
 Tucson, AZ 85747

MINING CLAIM MAP

Lode (X) Placer ()



SCALE 1" = 1200 ft.


1. The above map depicts the MOULIN 82 mining claim, which is located in Section(s) 23, 24, 25 & 26, Township 17S, Range 10E, Gila & Salt River Meridian, PIMA County, Arizona.
2. The type of corner and location monuments used are as follows: 2"x2"x5' WOOD POSTS.
3. The bearings and distances in degrees and feet between claim corners are as depicted on the map.

When Filed Return To:
Darling Geomatics
9040 S. Rita Rd, Ste 2350
Tucson, AZ 85747

LOCATION NOTICE FOR LODE MINING CLAIM

NOTICE IS HEREBY GIVEN that the MOULIN 83 lode mining claim has been located

By: Darling Geomatics
9040 S. Rita Rd, Ste 2350
Tucson, AZ 85747



The general course of this claim is EAST TO WEST and it is situated in PIMA County, Arizona. This claim is 1500 feet in length and 600 feet in width.

This claim runs from the location monument on which this location notice is posted approximately 200 feet in a EASTERLY direction to the EAST end line and 1300 feet in an WESTERLY direction to the WEST end line. This claim is marked by six monuments, one at each corner and one at the center of each end line of the claim.

The location monument on which this notice is posted is situated within Section 26, Township 17 SOUTH, Range 10 EAST, Pima & Salt River Meridian, Arizona and this claim encompasses portions of the following quarter section(s): NE 1/4 of SEC 26 & NW 1/4 of SEC 25, T17S, R10E, Gila & Salt River Meridian, Arizona.

The locality of this claim with reference to some natural object or permanent monument and additional information (if any) concerning its locality are as follows: THE NORTHEAST CORNER of the claim is located 4812 feet North and 10828 feet East from the Southwest Corner of Section 27, T 17 S, R 10 E, Gila & Salt River Meridian, PIMA COUNTY, AZ.

DATED AND POSTED on the ground this 2 day of APRIL, 2019.

By: Richard Gardner Richard Gardner

Witness: Anthony Gaccione Anthony Gaccione

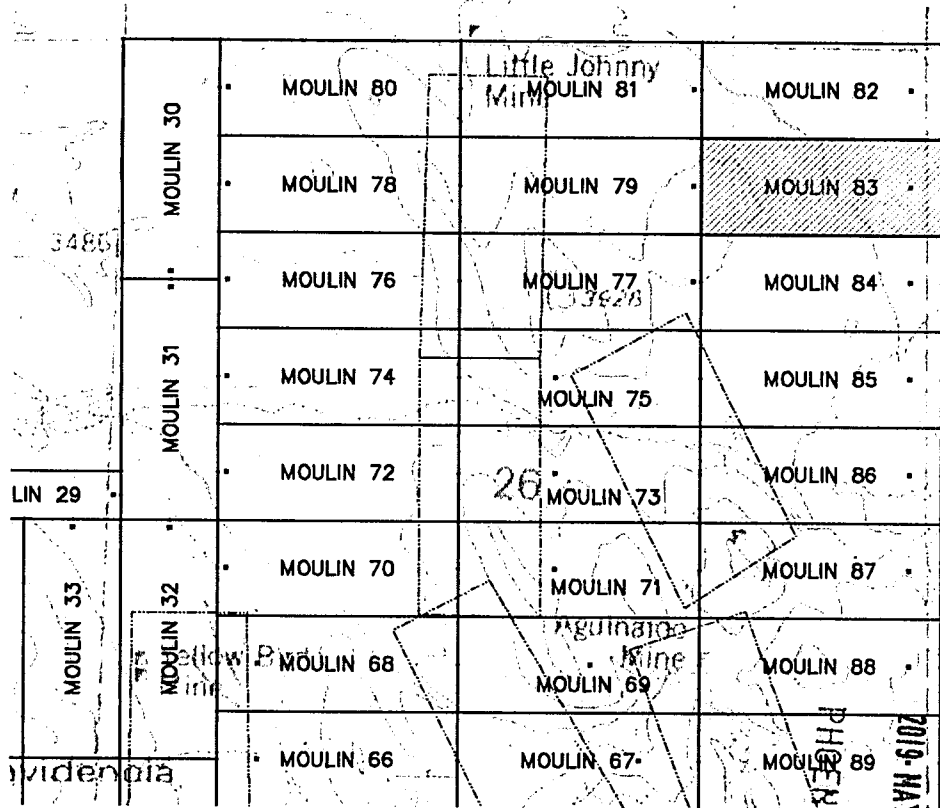
AGENT: Darling Geomatics, Ltd.
9040 South Rita Road, Suite 2350
Tucson, AZ 85747

AMC454936

When Filed Return To:
 Darling Geomatics
 9040 S. Rita Rd, Ste 2350
 Tucson, AZ 85747

MINING CLAIM MAP

Lode (X) Placer ()



SCALE 1" = 1200 ft.

AHC 454936

RECEIVED
 BLM AZ STATE OFFICE
 PHOENIX, ARIZONA
 2019 MAY -1 P 2:00

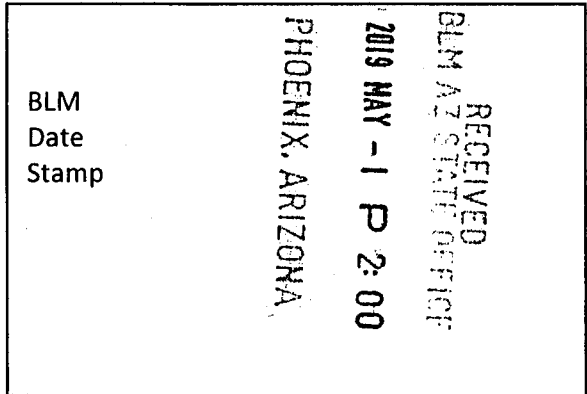
1. The above map depicts the MOULIN 83 mining claim, which is located in Section(s) 25 & 26, Township 17S, Range 10E, Gila & Salt River Meridian, PIMA County, Arizona.
2. The type of corner and location monuments used are as follows: 2"x2"x5' WOOD POSTS.
3. The bearings and distances in degrees and feet between claim corners are as depicted on the map.

When Filed Return To:
Darling Geomatics
9040 S. Rita Rd, Ste 2350
Tucson, AZ 85747

LOCATION NOTICE FOR LODE MINING CLAIM

NOTICE IS HEREBY GIVEN that the MOULIN 84 lode mining claim has been located

By: Darling Geomatics
9040 S. Rita Rd, Ste 2350
Tucson, AZ 85747



The general course of this claim is EAST TO WEST and it is situated in PIMA County, Arizona. This claim is 1500 feet in length and 600 feet in width.

This claim runs from the location monument on which this location notice is posted approximately 200 feet in a EASTERLY direction to the EAST end line and 1300 feet in an WESTERLY direction to the WEST end line. This claim is marked by six monuments, one at each corner and one at the center of each end line of the claim.

The location monument on which this notice is posted is situated within Section 26, Township 17 SOUTH, Range 10 EAST, Pima & Salt River Meridian, Arizona and this claim encompasses portions of the following quarter section(s): NE 1/4 of SEC 26 & NW 1/4 of SEC 25, T17S, R10E, Gila & Salt River Meridian, Arizona.

The locality of this claim with reference to some natural object or permanent monument and additional information (if any) concerning its locality are as follows: THE NORTHEAST CORNER of the claim is located 4212 feet North and 10828 feet East from the Southwest Corner of Section 27, T 17 S, R 10 E, Gila & Salt River Meridian, PIMA COUNTY, AZ.

DATED AND POSTED on the ground this 2 day of APRIL, 2019.

By: Richard Galen Richard Galen

Witness: Anthony Garcia Anthony Garcia

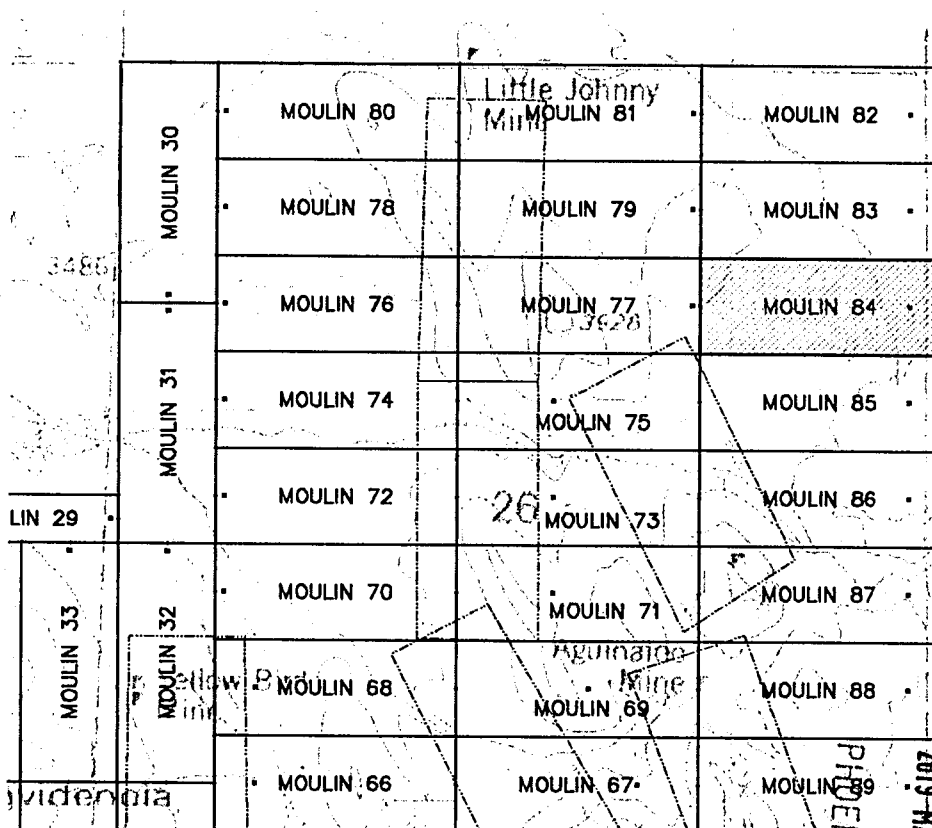
AGENT: Darling Geomatics, Ltd.
9040 South Rita Road, Suite 2350
Tucson, AZ 85747

AC454937

When Filed Return To:
 Darling Geomatics
 9040 S. Rita Rd, Ste 2350
 Tucson, AZ 85747

MINING CLAIM MAP

Lode (X) Placer ()



AMC454937

SCALE 1" = 1200 ft.

RECEIVED
 BLM AZ STATE OFFICE
 2019 MAY - 1 P 2:00
 PHOENIX, ARIZONA

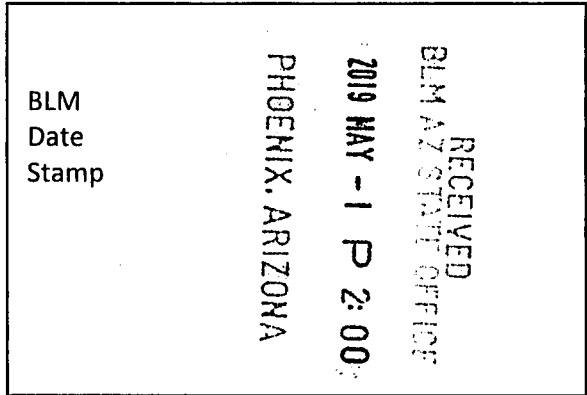
1. The above map depicts the MOULIN 84 mining claim, which is located in Section(s) 25 & 26, Township 17S, Range 10E, Gila & Salt River Meridian, PIMA County, Arizona.
2. The type of corner and location monuments used are as follows: 2"x2"x5' WOOD POSTS.
3. The bearings and distances in degrees and feet between claim corners are as depicted on the map.

When Filed Return To:
Darling Geomatics
9040 S. Rita Rd, Ste 2350
Tucson, AZ 85747

LOCATION NOTICE FOR LODE MINING CLAIM

NOTICE IS HEREBY GIVEN that the MOULIN 85 lode mining claim has been located

By: Darling Geomatics
9040 S. Rita Rd, Ste 2350
Tucson, AZ 85747



The general course of this claim is EAST TO WEST and it is situated in PIMA County, Arizona. This claim is 1500 feet in length and 600 feet in width.

This claim runs from the location monument on which this location notice is posted approximately 200 feet in a EASTERLY direction to the EAST end line and 1300 feet in an WESTERLY direction to the WEST end line. This claim is marked by six monuments, one at each corner and one at the center of each end line of the claim.

The location monument on which this notice is posted is situated within Section 26, Township 17 SOUTH, Range 10 EAST, Pima & Salt River Meridian, Arizona and this claim encompasses portions of the following quarter section(s): NE 1/4 of SEC 26 & NW 1/4 of SEC 25, T17S, R10E, Gila & Salt River Meridian, Arizona.

The locality of this claim with reference to some natural object or permanent monument and additional information (if any) concerning its locality are as follows: THE NORTHEAST CORNER of the claim is located 3612 feet North and 10828 feet East from the Southwest Corner of Section 27, T 17 S, R 10 E, Gila & Salt River Meridian, PIMA COUNTY, AZ.

DATED AND POSTED on the ground this 2 day of APRIL, 2019.

By: Richard Gardner

Witness: Anthony Garcia

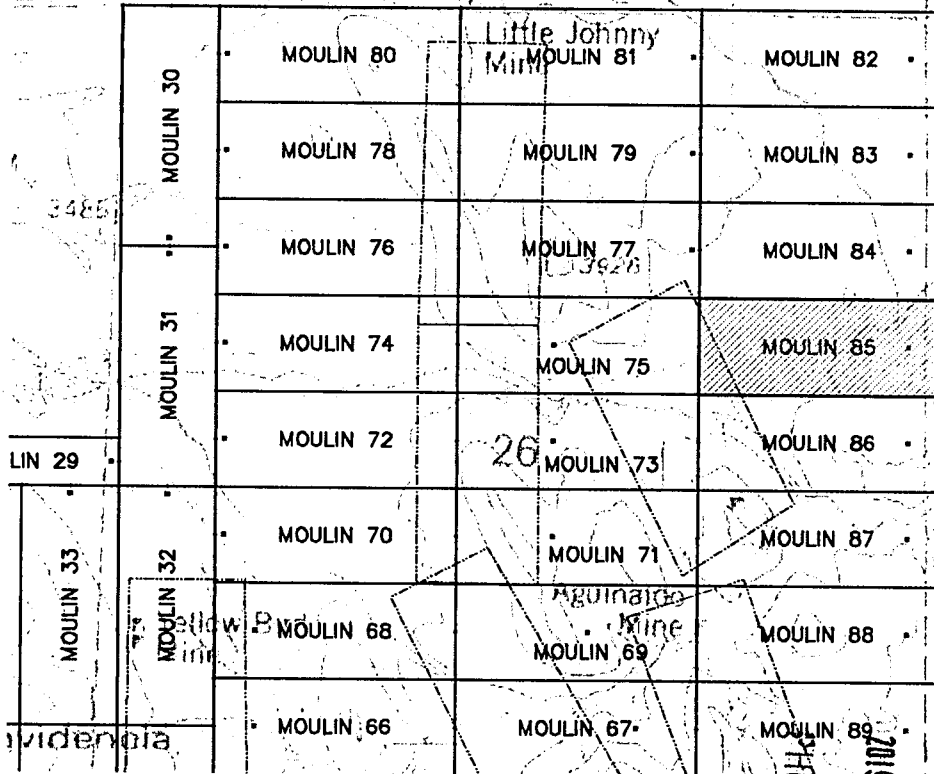
AGENT: Darling Geomatics, Ltd.
9040 South Rita Road, Suite 2350
Tucson, AZ 85747

AMG454938

When Filed Return To:
 Darling Geomatics
 9040 S. Rita Rd, Ste 2350
 Tucson, AZ 85747

MINING CLAIM MAP

Lode (X) Placer ()



SCALE 1" = 1200 ft.

AMC454938

RECEIVED
 BLM AZ STATE OFFICE
 PHOENIX, ARIZONA
 2019 MAY - 1 P 2:00

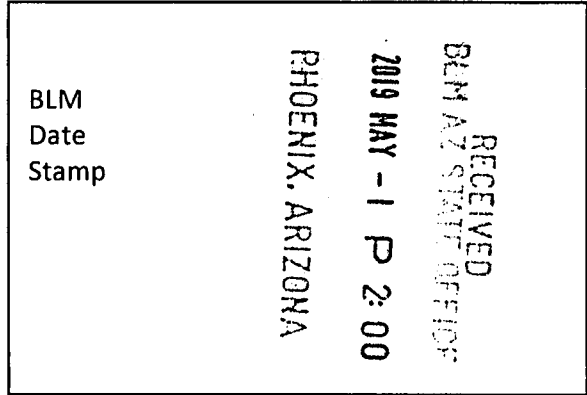
1. The above map depicts the MOULIN 85 mining claim, which is located in Section(s) 25 & 26, Township 17S, Range 10E, Gila & Salt River Meridian, PIMA County, Arizona.
2. The type of corner and location monuments used are as follows: 2"x2"x5' WOOD POSTS.
3. The bearings and distances in degrees and feet between claim corners are as depicted on the map.

When Filed Return To:
Darling Geomatics
9040 S. Rita Rd, Ste 2350
Tucson, AZ 85747

LOCATION NOTICE FOR LODE MINING CLAIM

NOTICE IS HEREBY GIVEN that the MOULIN 86 lode mining claim has been located

By: Darling Geomatics
9040 S. Rita Rd, Ste 2350
Tucson, AZ 85747



The general course of this claim is EAST TO WEST and it is situated in PIMA County, Arizona. This claim is 1500 feet in length and 600 feet in width.

This claim runs from the location monument on which this location notice is posted approximately 200 feet in a EASTERLY direction to the EAST end line and 1300 feet in an WESTERLY direction to the WEST end line. This claim is marked by six monuments, one at each corner and one at the center of each end line of the claim.

The location monument on which this notice is posted is situated within Section 26, Township 17 SOUTH, Range 10 EAST, Pima & Salt River Meridian, Arizona and this claim encompasses portions of the following quarter section(s): NE 1/4 & SE 1/4 of SEC 26 AND NW 1/4 & SW 1/4 of SEC 25, T17S, R10E, Gila & Salt River Meridian, Arizona.

The locality of this claim with reference to some natural object or permanent monument and additional information (if any) concerning its locality are as follows: THE NORTHEAST CORNER of the claim is located 3012 feet North and 10828 feet East from the Southwest Corner of Section 27, T 17 S, R 10 E, Gila & Salt River Meridian, PIMA COUNTY, AZ.

DATED AND POSTED on the ground this 2 day of APRIL, 2019.

By: Richard Gardner

Witness: Anthony Garcia

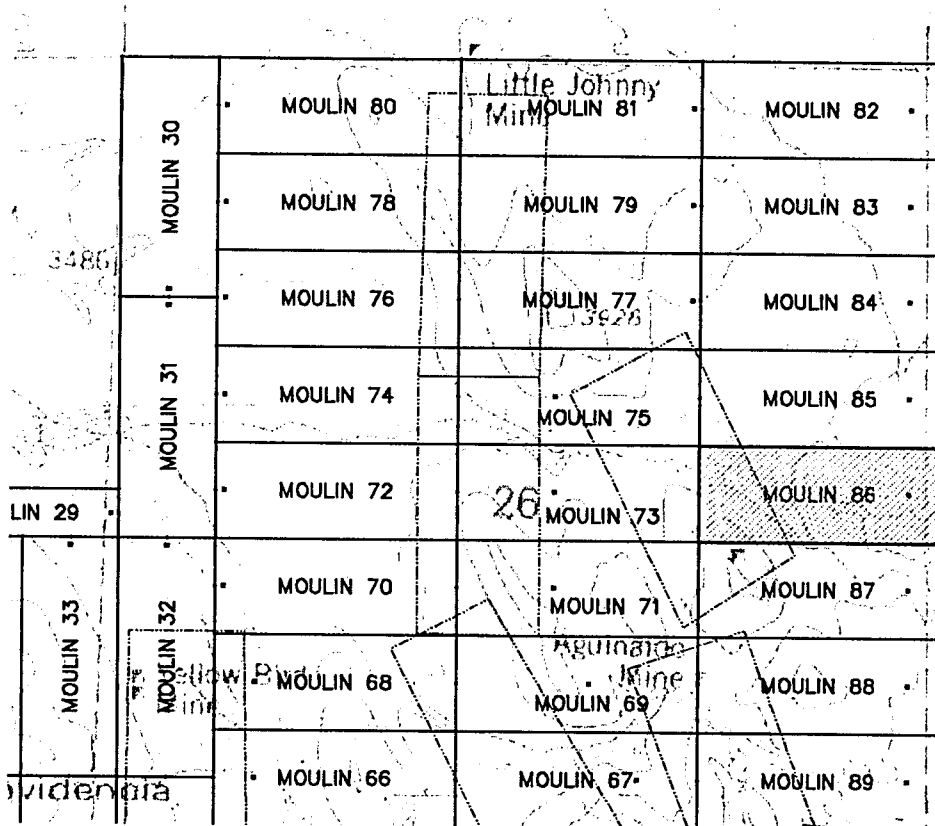
AGENT: Darling Geomatics, Ltd.
9040 South Rita Road, Suite 2350
Tucson, AZ 85747

AMC 454939

When Filed Return To:
 Darling Geomatics
 9040 S. Rita Rd, Ste 2350
 Tucson, AZ 85747

MINING CLAIM MAP

Lode (X) Placer ()



AMC454939

SCALE 1" = 1200 ft.

RECEIVED
 BLM AZ STATE OFFICE
 2019 MAY -1 P 201
 PHOENIX, ARIZONA

1. The above map depicts the MOULIN 86 mining claim, which is located in Section(s) 25 & 26, Township 17S, Range 10E, Gila & Salt River Meridian, PIMA County, Arizona.
2. The type of corner and location monuments used are as follows: 2"x2"x5' WOOD POSTS.
3. The bearings and distances in degrees and feet between claim corners are as depicted on the map.

When Filed Return To:
Darling Geomatics
9040 S. Rita Rd, Ste 2350
Tucson, AZ 85747

LOCATION NOTICE FOR LODE MINING CLAIM

NOTICE IS HEREBY GIVEN that the MOULIN 87 lode mining claim has been located

By: Darling Geomatics
9040 S. Rita Rd, Ste 2350
Tucson, AZ 85747

RECEIVED
BLM AZ STATE OFFICE
2019 MAY - 1 P 2:01
PHOENIX, ARIZONA

BLM
Date
Stamp

The general course of this claim is EAST TO WEST and it is situated in PIMA County, Arizona. This claim is 1500 feet in length and 600 feet in width.

This claim runs from the location monument on which this location notice is posted approximately 200 feet in a EASTERLY direction to the EAST end line and 1300 feet in an WESTERLY direction to the WEST end line. This claim is marked by six monuments, one at each corner and one at the center of each end line of the claim.

The location monument on which this notice is posted is situated within Section 26, Township 17 SOUTH, Range 10 EAST, Pima & Salt River Meridian, Arizona and this claim encompasses portions of the following quarter section(s): SE 1/4 of SEC 26 & SW 1/4 of SEC 25, T17S, R10E, Gila & Salt River Meridian, Arizona.

The locality of this claim with reference to some natural object or permanent monument and additional information (if any) concerning its locality are as follows: THE NORTHEAST CORNER of the claim is located 2412 feet North and 10828 feet East from the Southwest Corner of Section 27, T 17 S, R 10 E, Gila & Salt River Meridian, PIMA COUNTY, AZ.

DATED AND POSTED on the ground this 2 day of APRIL, 2019.

By: Richard Gardner

Witness: Anthony Gracchi

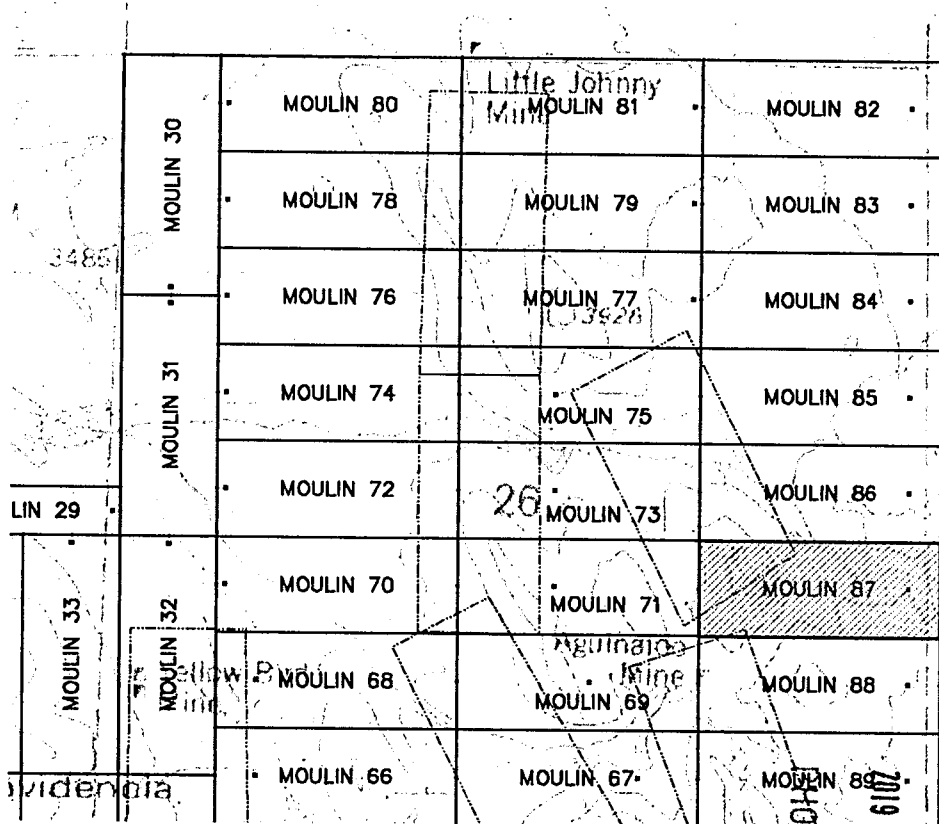
AGENT: Darling Geomatics, Ltd.
9040 South Rita Road, Suite 2350
Tucson, AZ 85747

AHC454940

When Filed Return To:
 Darling Geomatics
 9040 S. Rita Rd, Ste 2350
 Tucson, AZ 85747

MINING CLAIM MAP

Lode (X) Placer ()



AMC454940

SCALE 1" = 1200 ft.

RECEIVED
 PIMA STATE OFFICE
 PHOENIX, ARIZONA
 2019 MAY - 1 P 2:01


1. The above map depicts the MOULIN 87 mining claim, which is located in Section(s) 25 & 26, Township 17S, Range 10E, Gila & Salt River Meridian, PIMA County, Arizona.
2. The type of corner and location monuments used are as follows: 2"x2"x5' WOOD POSTS.
3. The bearings and distances in degrees and feet between claim corners are as depicted on the map.

When Filed Return To:
Darling Geomatics
9040 S. Rita Rd, Ste 2350
Tucson, AZ 85747

LOCATION NOTICE FOR LODE MINING CLAIM

NOTICE IS HEREBY GIVEN that the MOULIN 88 lode mining claim has been located

By: Darling Geomatics
9040 S. Rita Rd, Ste 2350
Tucson, AZ 85747



The general course of this claim is EAST TO WEST and it is situated in PIMA County, Arizona. This claim is 1500 feet in length and 600 feet in width.

This claim runs from the location monument on which this location notice is posted approximately 200 feet in a EASTERLY direction to the EAST end line and 1300 feet in an WESTERLY direction to the WEST end line. This claim is marked by six monuments, one at each corner and one at the center of each end line of the claim.

The location monument on which this notice is posted is situated within Section 26, Township 17 SOUTH, Range 10 EAST, Pima & Salt River Meridian, Arizona and this claim encompasses portions of the following quarter section(s): SE 1/4 of SEC 26 & SW 1/4 of SEC 25, T17S, R10E, Gila & Salt River Meridian, Arizona.

The locality of this claim with reference to some natural object or permanent monument and additional information (if any) concerning its locality are as follows: THE NORTHEAST CORNER of the claim is located 1812 feet North and 10828 feet East from the Southwest Corner of Section 27, T 17 S, R 10 E, Gila & Salt River Meridian, PIMA COUNTY, AZ.

DATED AND POSTED on the ground this 2 day of APRIL, 2019.

By: Richard Gardner

Witness: Anthony Garcia

AGENT: Darling Geomatics, Ltd.
9040 South Rita Road, Suite 2350
Tucson, AZ 85747

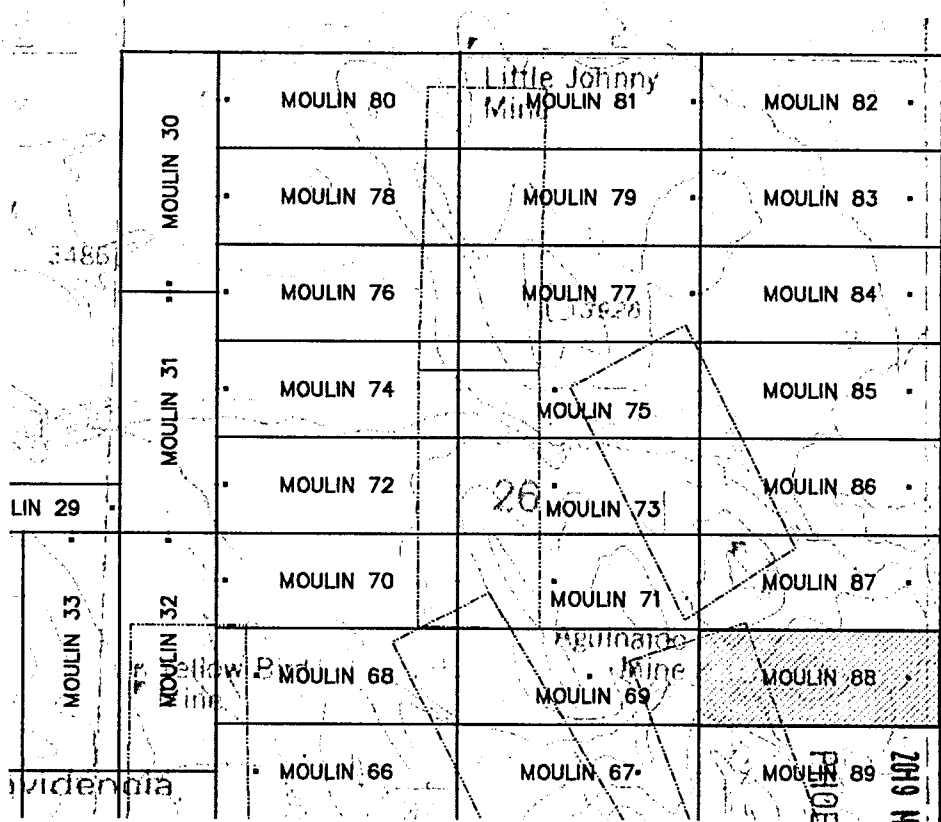
MC454941

When Filed Return To:
 Darling Geomatics
 9040 S. Rita Rd, Ste 2350
 Tucson, AZ 85747

MINING CLAIM MAP

Lode (X) Placer ()

AHC454941



SCALE 1" = 1200 ft.

RECEIVED
 BLM AZ STATE OFFICE
 PHOENIX, ARIZONA
 2019 MAY - 1 P 2:01


1. The above map depicts the MOULIN 88 mining claim, which is located in Section(s) 25 & 26, Township 17S, Range 10E, Gila & Salt River Meridian, PIMA County, Arizona.
2. The type of corner and location monuments used are as follows: 2"x2"x5' WOOD POSTS.
3. The bearings and distances in degrees and feet between claim corners are as depicted on the map.

When Filed Return To:
Darling Geomatics
9040 S. Rita Rd, Ste 2350
Tucson, AZ 85747

LOCATION NOTICE FOR LODE MINING CLAIM

NOTICE IS HEREBY GIVEN that the MOULIN 89 lode mining claim has been located

By: Darling Geomatics
9040 S. Rita Rd, Ste 2350
Tucson, AZ 85747



The general course of this claim is EAST TO WEST and it is situated in PIMA County, Arizona. This claim is 1500 feet in length and 600 feet in width.

This claim runs from the location monument on which this location notice is posted approximately 200 feet in a EASTERLY direction to the EAST end line and 1300 feet in an WESTERLY direction to the WEST end line. This claim is marked by six monuments, one at each corner and one at the center of each end line of the claim.

The location monument on which this notice is posted is situated within Section 26, Township 17 SOUTH, Range 10 EAST, Pima & Salt River Meridian, Arizona and this claim encompasses portions of the following quarter section(s): SE 1/4 of SEC 26 & SW 1/4 of SEC 25, T17S, R10E, Gila & Salt River Meridian, Arizona.

The locality of this claim with reference to some natural object or permanent monument and additional information (if any) concerning its locality are as follows: THE NORTHEAST CORNER of the claim is located 1212 feet North and 10828 feet East from the Southwest Corner of Section 27, T 17 S, R 10 E, Gila & Salt River Meridian, PIMA COUNTY, AZ.

DATED AND POSTED on the ground this 2 day of APRIL, 2019.

By: Richard Gardner

Witness: Anthony Graccia

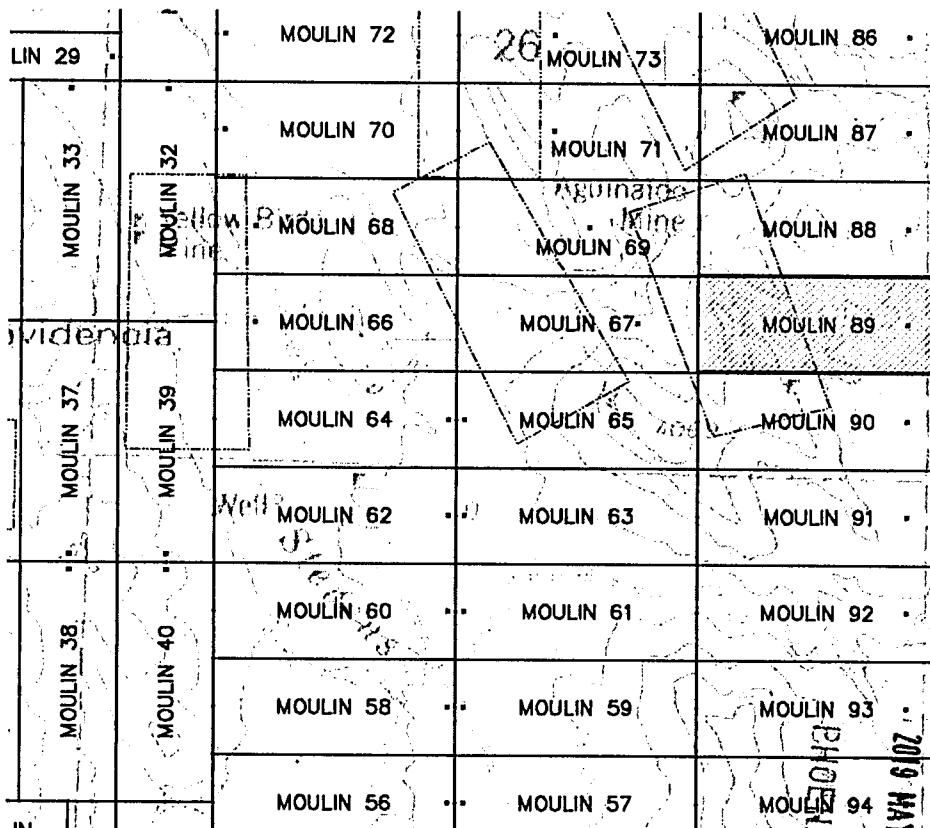
AGENT: Darling Geomatics, Ltd.
9040 South Rita Road, Suite 2350
Tucson, AZ 85747

AMC 454942

When Filed Return To:
 Darling Geomatics
 9040 S. Rita Rd, Ste 2350
 Tucson, AZ 85747

MINING CLAIM MAP

Lode (X) Placer ()



SCALE 1" = 1200 ft.

RECEIVED
 BLM AZ STATE OFFICE
 2019 MAY -1 P 2:01
 PHOENIX, ARIZONA

AMC454942

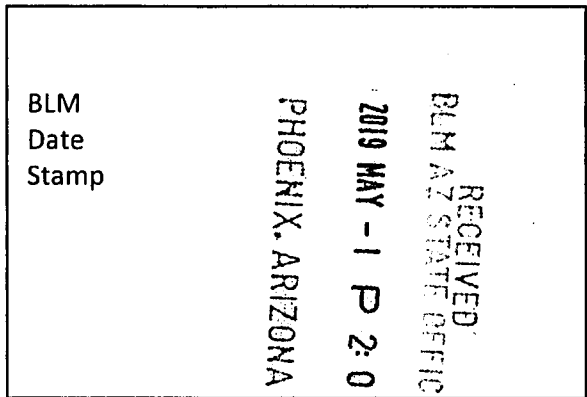
1. The above map depicts the MOULIN 89 mining claim, which is located in Section(s) 25 & 26, Township 17S, Range 10E, Gila & Salt River Meridian, PIMA County, Arizona.
2. The type of corner and location monuments used are as follows: 2"x2"x5' WOOD POSTS.
3. The bearings and distances in degrees and feet between claim corners are as depicted on the map.

When Filed Return To:
Darling Geomatics
9040 S. Rita Rd, Ste 2350
Tucson, AZ 85747

LOCATION NOTICE FOR LODE MINING CLAIM

NOTICE IS HEREBY GIVEN that the MOULIN 90 lode mining claim has been located

By: Darling Geomatics
9040 S. Rita Rd, Ste 2350
Tucson, AZ 85747



The general course of this claim is EAST TO WEST and it is situated in PIMA County, Arizona. This claim is 1500 feet in length and 600 feet in width.

This claim runs from the location monument on which this location notice is posted approximately 200 feet in a EASTERLY direction to the EAST end line and 1300 feet in an WESTERLY direction to the WEST end line. This claim is marked by six monuments, one at each corner and one at the center of each end line of the claim.

The location monument on which this notice is posted is situated within Section 26, Township 17 SOUTH, Range 10 EAST, Pima & Salt River Meridian, Arizona and this claim encompasses portions of the following quarter section(s): SE 1/4 of SEC 26 & SW 1/4 of SEC 25, T17S, R10E, Gila & Salt River Meridian, Arizona.

The locality of this claim with reference to some natural object or permanent monument and additional information (if any) concerning its locality are as follows: THE NORTHEAST CORNER of the claim is located 612 feet North and 10828 feet East from the Southwest Corner of Section 27, T 17 S, R 10 E, Gila & Salt River Meridian, PIMA COUNTY, AZ.

DATED AND POSTED on the ground this 2 day of APRIL, 2019.

By: Richard Gardner

Witness: Anthony Garcia

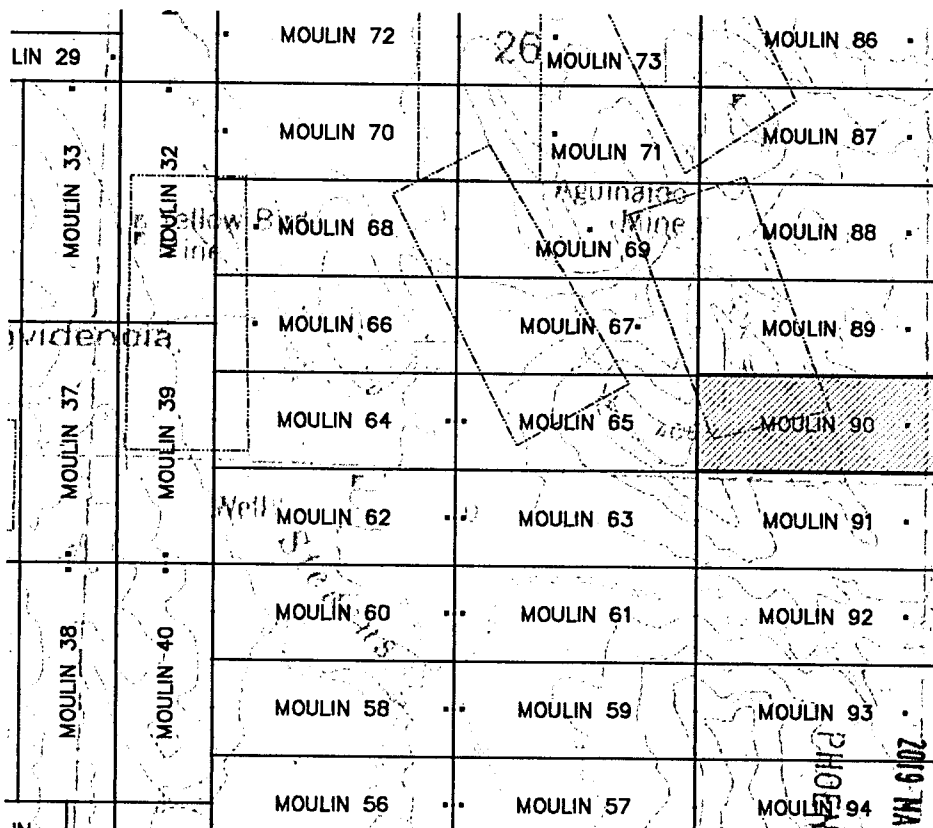
AGENT: Darling Geomatics, Ltd.
9040 South Rita Road, Suite 2350
Tucson, AZ 85747

MC454943

When Filed Return To:
 Darling Geomatics
 9040 S. Rita Rd, Ste 2350
 Tucson, AZ 85747

MINING CLAIM MAP

Lode (X) Placer ()



AMC454943

RECEIVED
 BLM AZ STATE OFFICE
 2019 MAY - 1 P 2:01
 PHOENIX, ARIZONA

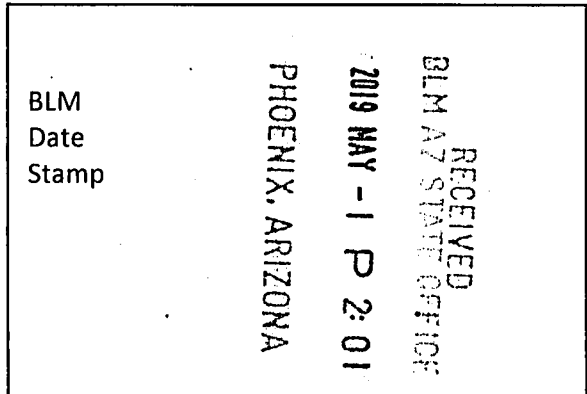
1. The above map depicts the MOULIN 90 mining claim, which is located in Section(s) 25 & 26, Township 17S, Range 10E, Gila & Salt River Meridian, PIMA County, Arizona.
2. The type of corner and location monuments used are as follows: 2"x2"x5' WOOD POSTS.
3. The bearings and distances in degrees and feet between claim corners are as depicted on the map.

When Filed Return To:
Darling Geomatics
9040 S. Rita Rd, Ste 2350
Tucson, AZ 85747

LOCATION NOTICE FOR LODE MINING CLAIM

NOTICE IS HEREBY GIVEN that the MOULIN 91 lode mining claim has been located

By: Darling Geomatics
9040 S. Rita Rd, Ste 2350
Tucson, AZ 85747



The general course of this claim is EAST TO WEST and it is situated in PIMA County, Arizona. This claim is 1500 feet in length and 600 feet in width.

This claim runs from the location monument on which this location notice is posted approximately 200 feet in a EASTERLY direction to the EAST end line and 1300 feet in an WESTERLY direction to the WEST end line. This claim is marked by six monuments, one at each corner and one at the center of each end line of the claim.

The location monument on which this notice is posted is situated within Section 35, Township 17 SOUTH, Range 10 EAST, Pima & Salt River Meridian, Arizona and this claim encompasses portions of the following quarter section(s): SE 1/4 of SEC 26, NE 1/4 of SEC 35, NW 1/4 of SEC 36 & SW 1/4 of SEC 25, T17S, R10E, Gila & Salt River Meridian, Arizona.

The locality of this claim with reference to some natural object or permanent monument and additional information (if any) concerning its locality are as follows: THE NORTHEAST CORNER of the claim is located 12 feet North and 10828 feet East from the Southwest Corner of Section 27, T 17 S, R 10 E, Gila & Salt River Meridian, PIMA COUNTY, AZ.

DATED AND POSTED on the ground this 2 day of APRIL, 2019.

By: Richard Garcia Richard Garcia

Witness: Anthony Garcia Anthony Garcia

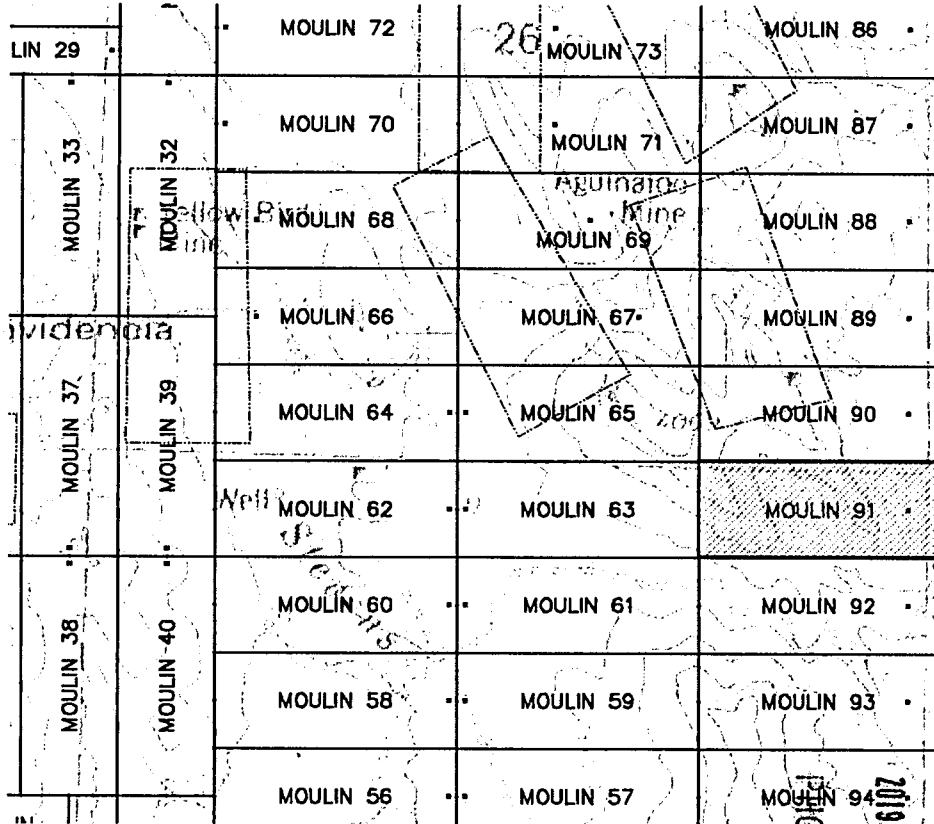
AGENT: Darling Geomatics, Ltd.
9040 South Rita Road, Suite 2350
Tucson, AZ 85747

AMC 054944

When Filed Return To:
 Darling Geomatics
 9040 S. Rita Rd, Ste 2350
 Tucson, AZ 85747

MINING CLAIM MAP

Lode (X) Placer ()



SCALE 1" = 1200 ft.

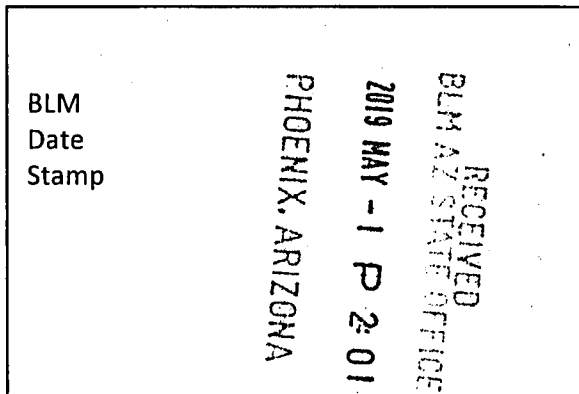
1. The above map depicts the MOULIN 91 mining claim, which is located in Section(s) 25, 26, 35 & 36, Township 17S, Range 10E, Gila & Salt River Meridian, PIMA County, Arizona.
2. The type of corner and location monuments used are as follows: 2"x2"x5' WOOD POSTS.
3. The bearings and distances in degrees and feet between claim corners are as depicted on the map.

When Filed Return To:
Darling Geomatics
9040 S. Rita Rd, Ste 2350
Tucson, AZ 85747

LOCATION NOTICE FOR LODE MINING CLAIM

NOTICE IS HEREBY GIVEN that the MOULIN 92 lode mining claim has been located

By: Darling Geomatics
9040 S. Rita Rd, Ste 2350
Tucson, AZ 85747



The general course of this claim is EAST TO WEST and it is situated in PIMA County, Arizona. This claim is 1500 feet in length and 600 feet in width.

This claim runs from the location monument on which this location notice is posted approximately 200 feet in a EASTERLY direction to the EAST end line and 1300 feet in an WESTERLY direction to the WEST end line. This claim is marked by six monuments, one at each corner and one at the center of each end line of the claim.

The location monument on which this notice is posted is situated within Section 35, Township 17 SOUTH, Range 10 EAST, Pima & Salt River Meridian, Arizona and this claim encompasses portions of the following quarter section(s): NE 1/4 of SEC 35 & NW 1/4 of SEC 36, T17S, R10E, Gila & Salt River Meridian, Arizona.

The locality of this claim with reference to some natural object or permanent monument and additional information (if any) concerning its locality are as follows: THE NORTHEAST CORNER of the claim is located 588 feet South and 10828 feet East from the Southwest Corner of Section 27, T 17 S, R 10 E, Gila & Salt River Meridian, PIMA COUNTY, AZ.

DATED AND POSTED on the ground this 1 day of APRIL, 2019.

By: [Signature]

Witness: [Signature] - Anthony Garcia

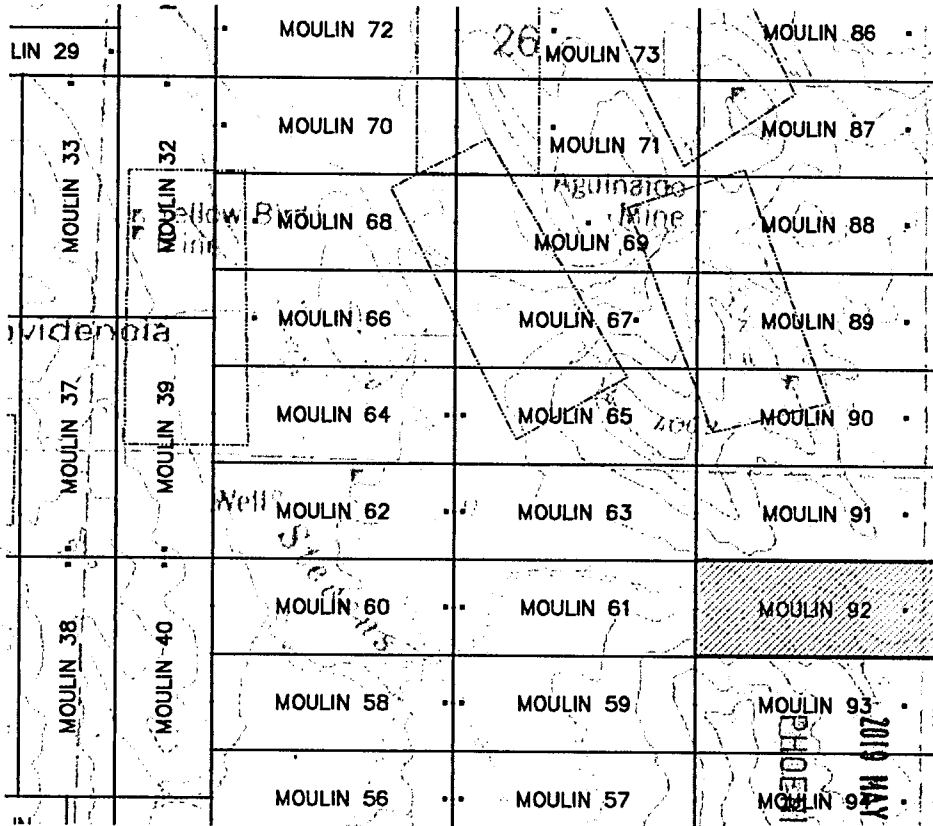
AGENT: Darling Geomatics, Ltd.
9040 South Rita Road, Suite 2350
Tucson, AZ 85747

AHC454945

When Filed Return To:
 Darling Geomatics
 9040 S. Rita Rd, Ste 2350
 Tucson, AZ 85747

MINING CLAIM MAP

Lode (X) Placer ()



AMC454945

SCALE 1" = 1200 ft.

RECEIVED
 PIMA STATE OFFICE
 2019 MAY - 1 P 2:04
 PHOENIX, ARIZONA


1. The above map depicts the MOULIN 92 mining claim, which is located in Section(s) 35 & 36, Township 17S, Range 10E, Gila & Salt River Meridian, PIMA County, Arizona.
2. The type of corner and location monuments used are as follows: 2"x2"x5' WOOD POSTS.
3. The bearings and distances in degrees and feet between claim corners are as depicted on the map.

When Filed Return To:
Darling Geomatics
9040 S. Rita Rd, Ste 2350
Tucson, AZ 85747

LOCATION NOTICE FOR LODE MINING CLAIM

NOTICE IS HEREBY GIVEN that the MOULIN 93 lode mining claim has been located

By: Darling Geomatics
9040 S. Rita Rd, Ste 2350
Tucson, AZ 85747



The general course of this claim is EAST TO WEST and it is situated in PIMA County, Arizona. This claim is 1500 feet in length and 600 feet in width.

This claim runs from the location monument on which this location notice is posted approximately 200 feet in a EASTERLY direction to the EAST end line and 1300 feet in an WESTERLY direction to the WEST end line. This claim is marked by six monuments, one at each corner and one at the center of each end line of the claim.

The location monument on which this notice is posted is situated within Section 35, Township 17 SOUTH, Range 10 EAST, Pima & Salt River Meridian, Arizona and this claim encompasses portions of the following quarter section(s): NE 1/4 of SEC 35 & NW 1/4 of SEC 36, T17S, R10E, Gila & Salt River Meridian, Arizona.

The locality of this claim with reference to some natural object or permanent monument and additional information (if any) concerning its locality are as follows: THE NORTHEAST CORNER of the claim is located 1188 feet South and 10828 feet East from the Southwest Corner of Section 27, T 17 S, R 10 E, Gila & Salt River Meridian, PIMA COUNTY, AZ.

DATED AND POSTED on the ground this 1 day of APRIL, 2019.

By: Jeff Schauer

Witness: Anthony Garcia

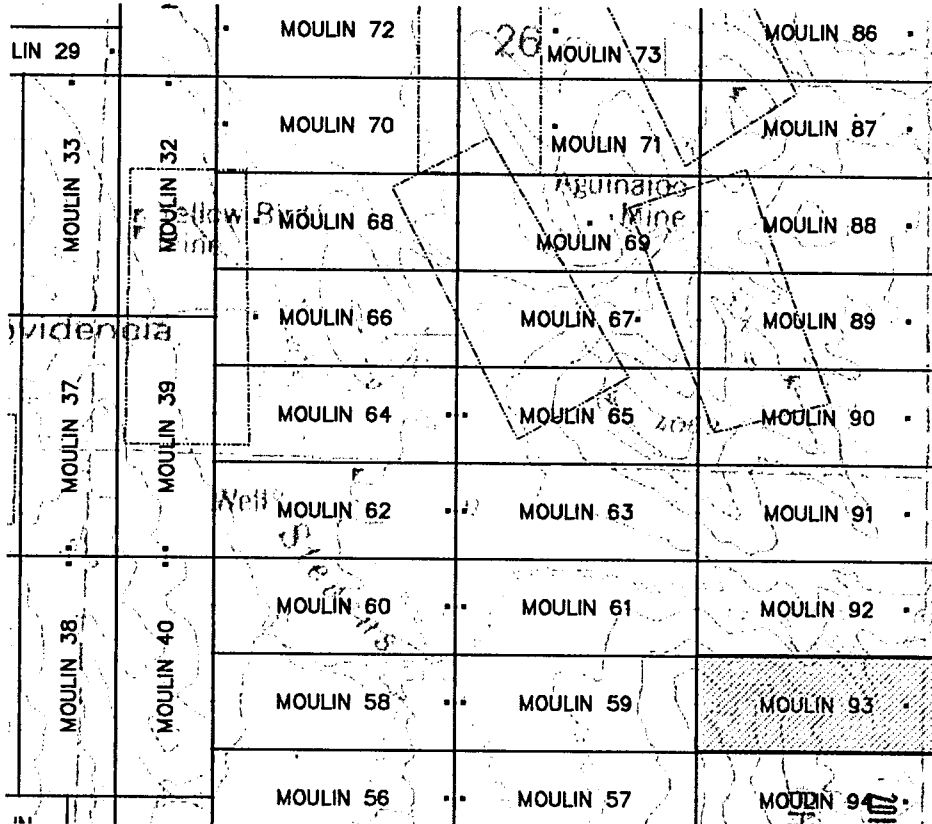
AGENT: Darling Geomatics, Ltd.
9040 South Rita Road, Suite 2350
Tucson, AZ 85747

AMC454946

When Filed Return To:
 Darling Geomatics
 9040 S. Rita Rd, Ste 2350
 Tucson, AZ 85747

MINING CLAIM MAP

Lode (X) Placer ()



AMC 454946

SCALE 1" = 1200 ft.

RECEIVED
 BLM AZ STATE OFFICE
 PHOENIX, ARIZONA
 2019 MAY - 1 P 2:00


1. The above map depicts the MOULIN 93 mining claim, which is located in Section(s) 35 & 36, Township 17S, Range 10E, Gila & Salt River Meridian, PIMA County, Arizona.
2. The type of corner and location monuments used are as follows: 2"x2"x5' WOOD POSTS.
3. The bearings and distances in degrees and feet between claim corners are as depicted on the map.

When Filed Return To:
Darling Geomatics
9040 S. Rita Rd, Ste 2350
Tucson, AZ 85747

LOCATION NOTICE FOR LODE MINING CLAIM

NOTICE IS HEREBY GIVEN that the MOULIN 94 lode mining claim has been located

By: Darling Geomatics
9040 S. Rita Rd, Ste 2350
Tucson, AZ 85747



The general course of this claim is EAST TO WEST and it is situated in PIMA County, Arizona. This claim is 1500 feet in length and 600 feet in width.

This claim runs from the location monument on which this location notice is posted approximately 200 feet in a EASTERLY direction to the EAST end line and 1300 feet in an WESTERLY direction to the WEST end line. This claim is marked by six monuments, one at each corner and one at the center of each end line of the claim.

The location monument on which this notice is posted is situated within Section 35, Township 17 SOUTH, Range 10 EAST, Pima & Salt River Meridian, Arizona and this claim encompasses portions of the following quarter section(s): NE 1/4 of SEC 35 & NW 1/4 of SEC 36, T17S, R10E, Gila & Salt River Meridian, Arizona.

The locality of this claim with reference to some natural object or permanent monument and additional information (if any) concerning its locality are as follows: THE NORTHEAST CORNER of the claim is located 1788 feet South and 10828 feet East from the Southwest Corner of Section 27, T 17 S, R 10 E, Gila & Salt River Meridian, PIMA COUNTY, AZ.

DATED AND POSTED on the ground this 1 day of April, 2019.

By: Jeff Dehn Todd Schen

Witness: Anthony Garcia

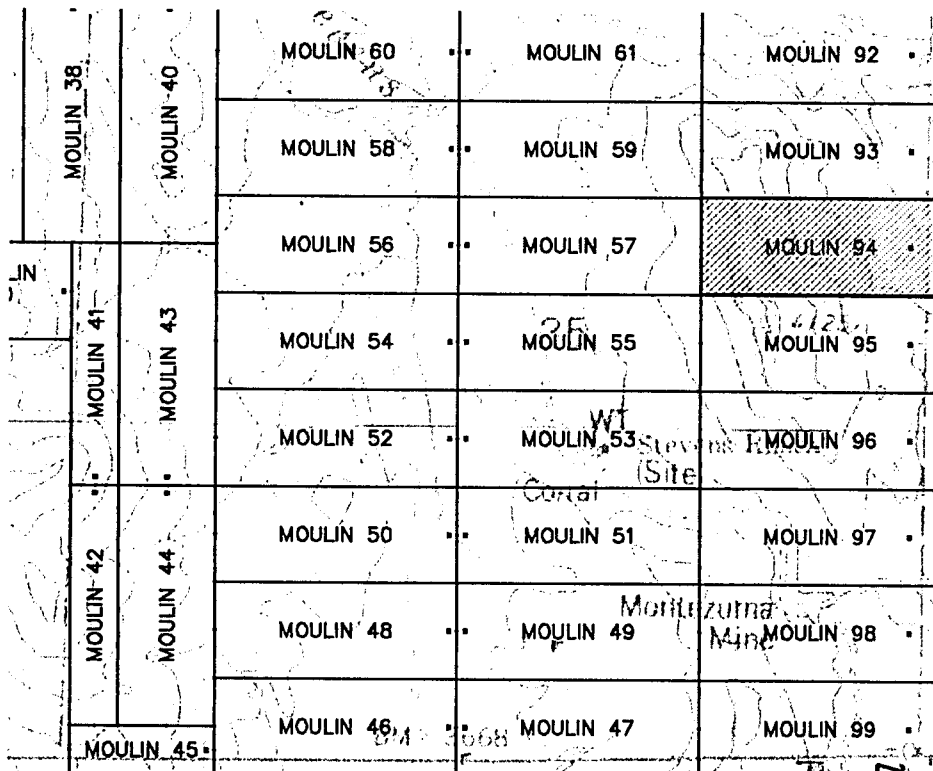
AGENT: Darling Geomatics, Ltd.
9040 South Rita Road, Suite 2350
Tucson, AZ 85747

AMC454947

When Filed Return To:
 Darling Geomatics
 9040 S. Rita Rd, Ste 2350
 Tucson, AZ 85747

MINING CLAIM MAP

Lode (X) Placer ()



AMC454947

SCALE 1" = 1200 ft.

RECEIVED
 BLM AZ STATE OFFICE
 2019 MAY - 1 P 2:02
 PHOENIX, ARIZONA

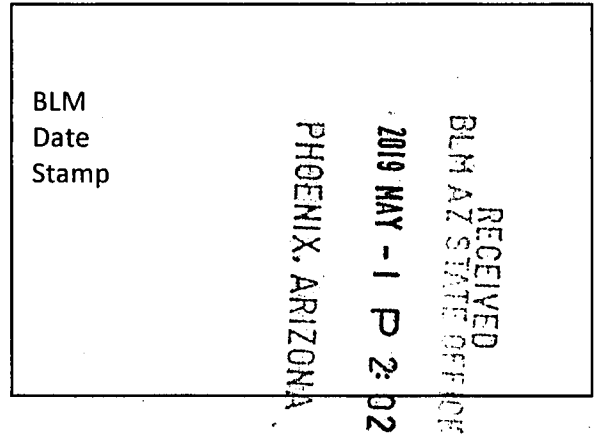
1. The above map depicts the MOULIN 94 mining claim, which is located in Section(s) 35 & 36, Township 17S, Range 10E, Gila & Salt River Meridian, PIMA County, Arizona.
2. The type of corner and location monuments used are as follows: 2"x2"x5' WOOD POSTS.
3. The bearings and distances in degrees and feet between claim corners are as depicted on the map.

When Filed Return To:
Darling Geomatics
9040 S. Rita Rd, Ste 2350
Tucson, AZ 85747

LOCATION NOTICE FOR LODE MINING CLAIM

NOTICE IS HEREBY GIVEN that the MOULIN 95 lode mining claim has been located

By: Darling Geomatics
9040 S. Rita Rd, Ste 2350
Tucson, AZ 85747



The general course of this claim is EAST TO WEST and it is situated in PIMA County, Arizona. This claim is 1500 feet in length and 600 feet in width.

This claim runs from the location monument on which this location notice is posted approximately 200 feet in a EASTERLY direction to the EAST end line and 1300 feet in an WESTERLY direction to the WEST end line. This claim is marked by six monuments, one at each corner and one at the center of each end line of the claim.

The location monument on which this notice is posted is situated within Section 35, Township 17 SOUTH, Range 10 EAST, Pima & Salt River Meridian, Arizona and this claim encompasses portions of the following quarter section(s): NE 1/4 & SE 1/4 of SEC 35 AND NW 1/4 & SW 1/4 of SEC 36, T17S, R10E, Gila & Salt River Meridian, Arizona.

The locality of this claim with reference to some natural object or permanent monument and additional information (if any) concerning its locality are as follows: THE NORTHEAST CORNER of the claim is located 2388 feet South and 10828 feet East from the Southwest Corner of Section 27, T 17 S, R 10 E, Gila & Salt River Meridian, PIMA COUNTY, AZ.

DATED AND POSTED on the ground this 1 day of APRIL, 2019.

By: [Signature] [Signature]
Witness: [Signature] Anthony Garcia

AGENT: Darling Geomatics, Ltd.
9040 South Rita Road, Suite 2350
Tucson, AZ 85747

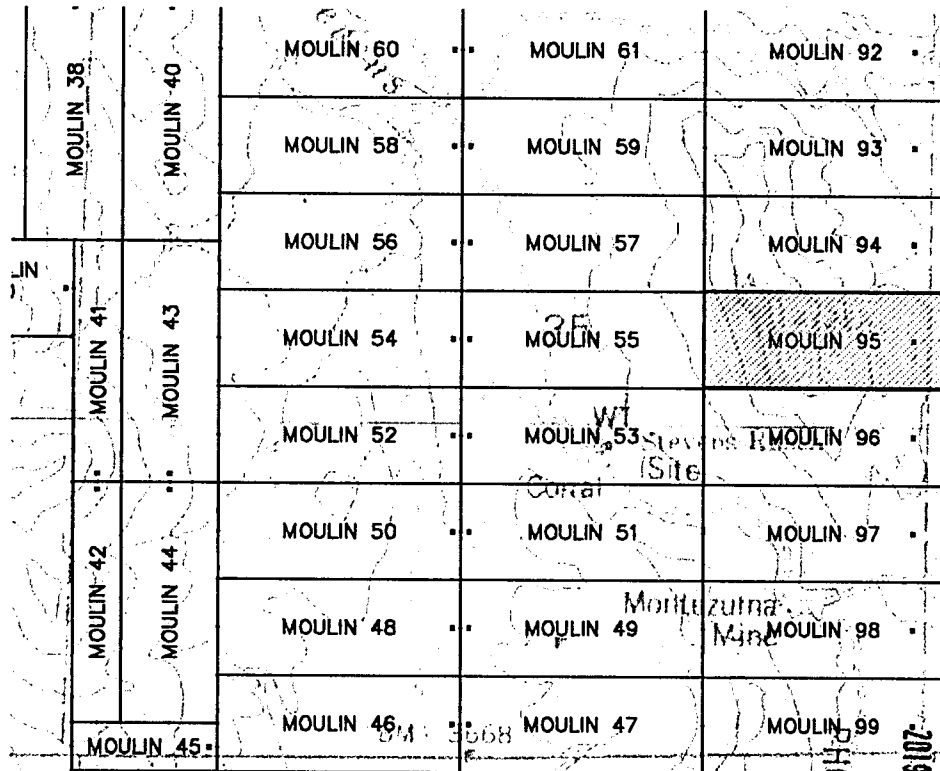
AMC454948

When Filed Return To:
 Darling Geomatics
 9040 S. Rita Rd, Ste 2350
 Tucson, AZ 85747

MINING CLAIM MAP

Lode (X) Placer ()

AMC454948



SCALE 1" = 1200 ft.

RECEIVED
 BLM AZ STATE OFFICE
 PHOENIX, ARIZONA
 2019 MAY - 1 P 2:02

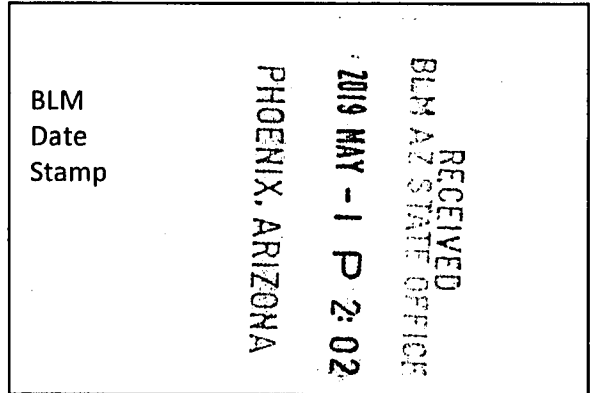
1. The above map depicts the MOULIN 95 mining claim, which is located in Section(s) 35 & 36, Township 17S, Range 10E, Gila & Salt River Meridian, PIMA County, Arizona.
2. The type of corner and location monuments used are as follows: 2"x2"x5' WOOD POSTS.
3. The bearings and distances in degrees and feet between claim corners are as depicted on the map.

When Filed Return To:
Darling Geomatics
9040 S. Rita Rd, Ste 2350
Tucson, AZ 85747

LOCATION NOTICE FOR LODE MINING CLAIM

NOTICE IS HEREBY GIVEN that the MOULIN 96 lode mining claim has been located

By: Darling Geomatics
9040 S. Rita Rd, Ste 2350
Tucson, AZ 85747



The general course of this claim is EAST TO WEST and it is situated in PIMA County, Arizona. This claim is 1500 feet in length and 600 feet in width.

This claim runs from the location monument on which this location notice is posted approximately 200 feet in a EASTERLY direction to the EAST end line and 1300 feet in an WESTERLY direction to the WEST end line. This claim is marked by six monuments, one at each corner and one at the center of each end line of the claim.

The location monument on which this notice is posted is situated within Section 35, Township 17 SOUTH, Range 10 EAST, Pima & Salt River Meridian, Arizona and this claim encompasses portions of the following quarter section(s): SE 1/4 of SEC 35 & SW 1/4 of SEC 36, T17S, R10E, Gila & Salt River Meridian, Arizona.

The locality of this claim with reference to some natural object or permanent monument and additional information (if any) concerning its locality are as follows: THE NORTHEAST CORNER of the claim is located 2988 feet South and 10828 feet East from the Southwest Corner of Section 27, T 17 S, R 10 E, Gila & Salt River Meridian, PIMA COUNTY, AZ.

DATED AND POSTED on the ground this 10 day of April, 2019.

By: [Signature] [Signature]

Witness: [Signature] [Signature]

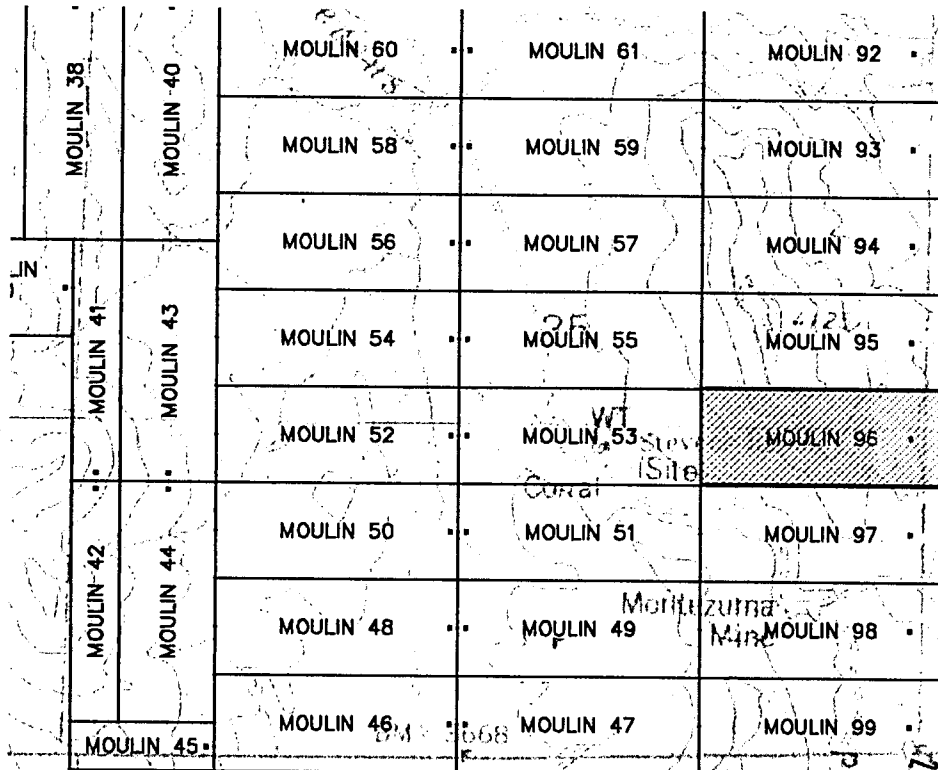
AGENT: Darling Geomatics, Ltd.
9040 South Rita Road, Suite 2350
Tucson, AZ 85747

AMC454949

When Filed Return To:
 Darling Geomatics
 9040 S. Rita Rd, Ste 2350
 Tucson, AZ 85747

MINING CLAIM MAP

Lode (X) Placer ()



AMC454949

SCALE 1" = 1200 ft.

RECEIVED
 BLM AZ STATE OFFICE
 PHOENIX, ARIZONA
 2019 MAY -1 P 2:02

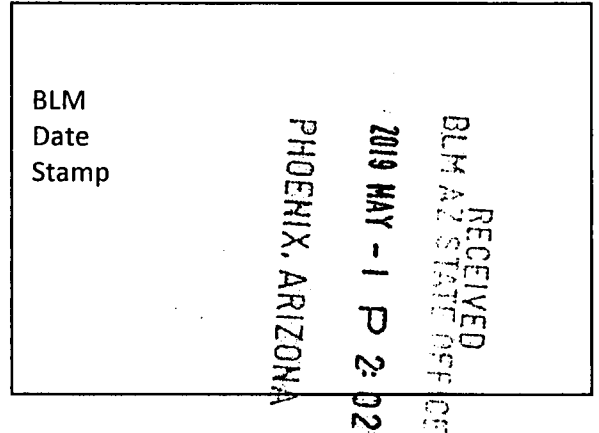
1. The above map depicts the MOULIN 96 mining claim, which is located in Section(s) 35 & 36, Township 17S, Range 10E, Gila & Salt River Meridian, PIMA County, Arizona.
2. The type of corner and location monuments used are as follows: 2"x2"x5' WOOD POSTS.
3. The bearings and distances in degrees and feet between claim corners are as depicted on the map.

When Filed Return To:
Darling Geomatics
9040 S. Rita Rd, Ste 2350
Tucson, AZ 85747

LOCATION NOTICE FOR LODE MINING CLAIM

NOTICE IS HEREBY GIVEN that the MOULIN 97 lode mining claim has been located

By: Darling Geomatics
9040 S. Rita Rd, Ste 2350
Tucson, AZ 85747



The general course of this claim is EAST TO WEST and it is situated in PIMA County, Arizona. This claim is 1500 feet in length and 600 feet in width.

This claim runs from the location monument on which this location notice is posted approximately 200 feet in a EASTERLY direction to the EAST end line and 1300 feet in an WESTERLY direction to the WEST end line. This claim is marked by six monuments, one at each corner and one at the center of each end line of the claim.

The location monument on which this notice is posted is situated within Section 35, Township 17 SOUTH, Range 10 EAST, Pima & Salt River Meridian, Arizona and this claim encompasses portions of the following quarter section(s): SE 1/4 of SEC 35 & SW 1/4 of SEC 36, T17S, R10E, Gila & Salt River Meridian, Arizona.

The locality of this claim with reference to some natural object or permanent monument and additional information (if any) concerning its locality are as follows: THE NORTHEAST CORNER of the claim is located 3588 feet South and 10828 feet East from the Southwest Corner of Section 27, T 17 S, R 10 E, Gila & Salt River Meridian, PIMA COUNTY, AZ.

DATED AND POSTED on the ground this 1 day of APRIL, 2019.

By: [Signature]

Witness: [Signature] - Anthony Braxton

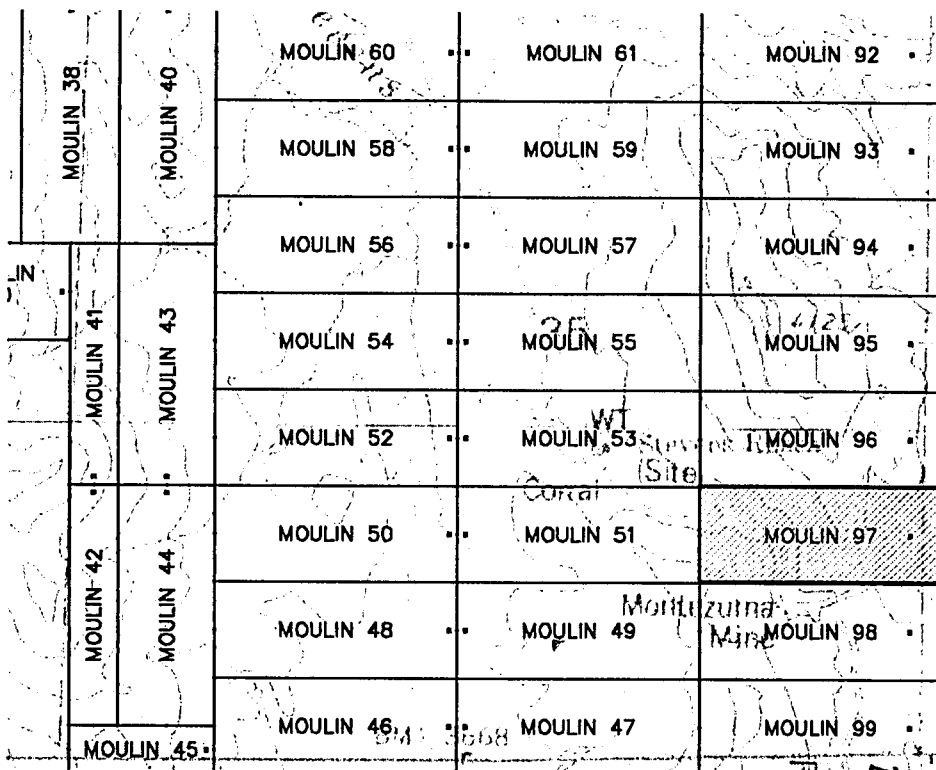
AGENT: Darling Geomatics, Ltd.
9040 South Rita Road, Suite 2350
Tucson, AZ 85747

ANC 454950

When Filed Return To:
 Darling Geomatics
 9040 S. Rita Rd, Ste 2350
 Tucson, AZ 85747

MINING CLAIM MAP

Lode (X) Placer ()



AMC454950

SCALE 1" = 1200 ft.

RECEIVED
 BLM AZ STATE OFFICE
 2019 MAY - 1 P 2:02
 PHOENIX, ARIZONA


1. The above map depicts the MOULIN 97 mining claim, which is located in Section(s) 35 & 36, Township 17S, Range 10E, Gila & Salt River Meridian, PIMA County, Arizona.
2. The type of corner and location monuments used are as follows: 2"x2"x5' WOOD POSTS.
3. The bearings and distances in degrees and feet between claim corners are as depicted on the map.

When Filed Return To:
Darling Geomatics
9040 S. Rita Rd, Ste 2350
Tucson, AZ 85747

LOCATION NOTICE FOR LODGE MINING CLAIM

NOTICE IS HEREBY GIVEN that the MOULIN 98 lode mining claim has been located

By: Darling Geomatics
9040 S. Rita Rd, Ste 2350
Tucson, AZ 85747



The general course of this claim is EAST TO WEST and it is situated in PIMA County, Arizona. This claim is 1500 feet in length and 600 feet in width.

This claim runs from the location monument on which this location notice is posted approximately 200 feet in a EASTERLY direction to the EAST end line and 1300 feet in an WESTERLY direction to the WEST end line. This claim is marked by six monuments, one at each corner and one at the center of each end line of the claim.

The location monument on which this notice is posted is situated within Section 35, Township 17 SOUTH, Range 10 EAST, Pima & Salt River Meridian, Arizona and this claim encompasses portions of the following quarter section(s): SE 1/4 of SEC 35 & SW 1/4 of SEC 36, T17S, R10E, Gila & Salt River Meridian, Arizona.

The locality of this claim with reference to some natural object or permanent monument and additional information (if any) concerning its locality are as follows: THE NORTHEAST CORNER of the claim is located 4188 feet South and 10828 feet East from the Southwest Corner of Section 27, T 17 S, R 10 E, Gila & Salt River Meridian, PIMA COUNTY, AZ.

DATED AND POSTED on the ground this 1 day of April, 2019.

By: Jeff Dene Bill Soman

Witness: Anthony Garcia

AGENT: Darling Geomatics, Ltd.
9040 South Rita Road, Suite 2350
Tucson, AZ 85747

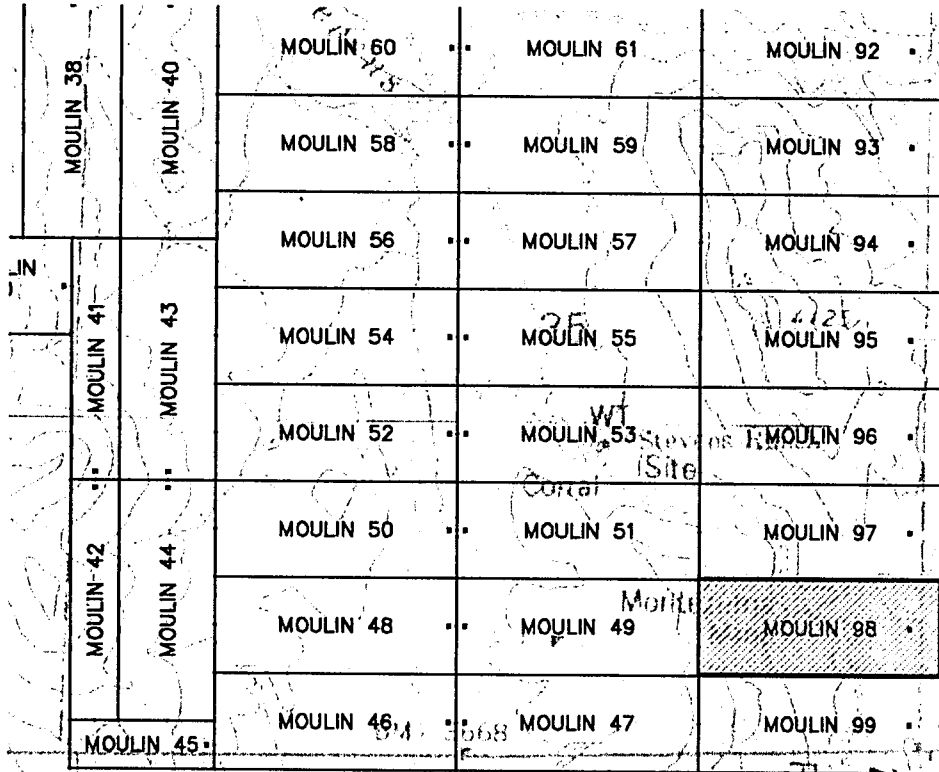
AMC454951

When Filed Return To:
 Darling Geomatics
 9040 S. Rita Rd, Ste 2350
 Tucson, AZ 85747

MINING CLAIM MAP

Lode (X) Placer ()

AMC 454951



SCALE 1" = 1200 ft.

RECEIVED
 BLM AZ STATE OFFICE
 2019 MAY - 1 P 2:02
 PHOENIX, ARIZONA


1. The above map depicts the MOULIN 98 mining claim, which is located in Section(s) 35 & 36, Township 17S, Range 10E, Gila & Salt River Meridian, PIMA County, Arizona.
2. The type of corner and location monuments used are as follows: 2"x2"x5' WOOD POSTS.
3. The bearings and distances in degrees and feet between claim corners are as depicted on the map.

When Filed Return To:
Darling Geomatics
9040 S. Rita Rd, Ste 2350
Tucson, AZ 85747

LOCATION NOTICE FOR LODE MINING CLAIM

NOTICE IS HEREBY GIVEN that the MOULIN 99 lode mining claim has been located

By: Darling Geomatics
9040 S. Rita Rd, Ste 2350
Tucson, AZ 85747



The general course of this claim is EAST TO WEST and it is situated in PIMA County, Arizona. This claim is 1500 feet in length and 600 feet in width.

This claim runs from the location monument on which this location notice is posted approximately 200 feet in a(n) EASTERLY direction to the EAST end line and 1300 feet in a(n) WESTERLY direction to the WEST end line. This claim is marked by six monuments, one at each corner and one at the center of each end line of the claim.

The location monument on which this notice is posted is situated within Section 35, Township 17 SOUTH, Range 10 EAST, Pima & Salt River Meridian, Arizona and this claim encompasses portions of the following quarter section(s): SE 1/4 of SEC 35 & SW 1/4 of SEC 36, T17S, R10E; NE 1/4 of SEC 2 & NW 1/4 of SEC 1, T18S, R10E, Gila & Salt River Meridian, Arizona.

The locality of this claim with reference to some natural object or permanent monument and additional information (if any) concerning its locality are as follows: THE NORTHEAST CORNER of the claim is located 4788 feet South and 10828 feet East from the Southwest Corner of Section 27, T 17 S, R 10 E, Gila & Salt River Meridian, PIMA COUNTY, AZ.

DATED AND POSTED on the ground this 1 day of APRIL, 2019.

By: Jess Schaefer Jeff Schaefer
Witness: Anthony Gracis

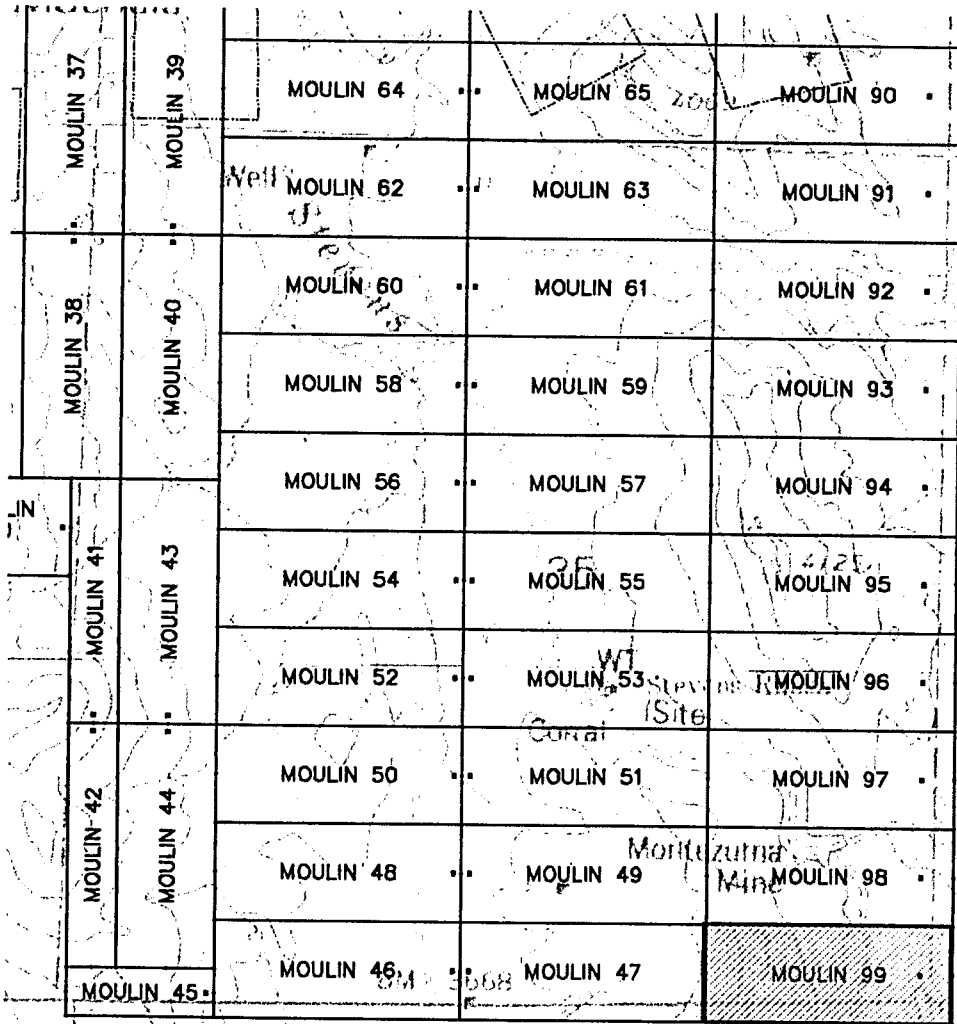
AGENT: Darling Geomatics, Ltd.
9040 South Rita Road, Suite 2350
Tucson, AZ 85747

AHC454952

When Filed Return To:
 Darling Geomatics
 9040 S. Rita Rd, Ste 2350
 Tucson, AZ 85747

MINING CLAIM MAP

Lode (X) Placer ()



AMC 454952



SCALE 1" = 1200 ft.

RECEIVED
 BLM AZ STATE OFFICE
 2019 MAY - 1 P 2:02
 PHOENIX, ARIZONA

1. The above map depicts the MOULIN 99 mining claim, which is located in Section(s) 35 & 36, Township 17S, Range 10E, Section(s) 1 & 2, Township 18S, Range 10E, Gila & Salt River Meridian, PIMA County, Arizona.
2. The type of corner and location monuments used are as follows: 2"x2"x5' WOOD POSTS.
3. The bearings and distances in degrees and feet between claim corners are as depicted on the map.

DEPARTMENT OF THE INTERIOR
BUREAU OF LAND MANAGEMENT
Case Recordation
Geographic Report with Land

Disposition is equal to **AUTHORIZED , CANCELLED , EXPIRED , PENDING , REJECTED , RELINQUISHED , WITHDRAWN**
and Meridian Township Range Section is equal to **14 0170S 0100E 023 , 14 0170S 0100E 024 , 14 0170S 0100E 025 , 14 0170S 0100E 026 , 14 0170S 0100E 027 , 14 0170S 0100E 034 , 14 0170S 0100E 035 , 14 0170S 0100E 036**
and Admin State is equal to **AZ**

DEPARTMENT OF THE INTERIOR
BUREAU OF LAND MANAGEMENT
Case Recordation
Geographic Report with Land

Admin State: AZ
Geo State: AZ

Serial Number	Total Case Acres:	Casetype	Case Disp	Mer	Twp	Rng	Sec	Sur Type	Sur Nr	Suf	Subdivision	Act Pend
AZA 031403	3.270	281001	AUTHORIZED	14	0170S	0100E	035	ALIQ			SESW,SWSE:	

DEPARTMENT OF THE INTERIOR
BUREAU OF LAND MANAGEMENT
Case Recordation

Geographic Report with Land

Disposition is equal to **AUTHORIZED , CANCELLED , EXPIRED , PENDING , REJECTED , RELINQUISHED ,
WITHDRAWN**
and Meridian Township Range Section is equal to **14 0180S 0100E 001 , 14 0180S 0100E 002 , 14 0180S 0100E 003**
and Admin State is equal to **AZ**

DEPARTMENT OF THE INTERIOR
BUREAU OF LAND MANAGEMENT
Case Recordation
Geographic Report with Land

Admin State: AZ
Geo State: AZ

Serial Number	Total Case Acres:	Casetype	Case Disp	Mer	Twp	Rng	Sec	Sur Type	Sur Nr	Suf	Subdivision	Act Pend
AZA 033928	1.000	292006	AUTHORIZED	14	0180S	0100E	001	MNR			NESWSW;	
AZA 033929	9.500	281001	AUTHORIZED					ALIQ			N2SWSW;	

Serial Number	Total Case Acres:	Casetype	Case Disp	Mer	Twp	Rng	Sec	Sur Type	Sur Nr	Suf	Subdivision	Act Pend
AZA 031403	3.270	281001	AUTHORIZED	14	0180S	0100E	002	ALIQ			S2NW,N2SW;	
	3.270							LOTS			8;	
AZA 033929	9.500	281001	AUTHORIZED					ALIQ			SWNW;	
	9.500							LOTS			8,10;	
	9.500							MNR			SWSE,NW,E2NESW;	
AZA 035546	0.510	210013	AUTHORIZED					MNR			NESWSE,NWSESE;	


ORIGIN ID:TUSA (520) 448-5891
JON BRYANT-BAKER
180 W MAGEE ROAD
SUITE 134
ORO VALLEY, AZ 85704
UNITED STATES US

SHIP DATE: 30APR19
ACTWGT: 2.00 LB
CAD: 110545296/NET4100
BILL SENDER

565.J1D66CZ3AD

TO **PUBLIC ROOM**
BLM PUBLIC ROOM
1 N. CENTRAL AVE
SUITE 800
PHOENIX AZ 85004

(602) 417-9200 REF:
INV: DEPT:
PO:




WED - 01 MAY 10:30A
PRIORITY OVERNIGHT

TRK# 7751 0274 8165
0201

98 ZSYA

85004
AZ-US PHX



After printing this label:

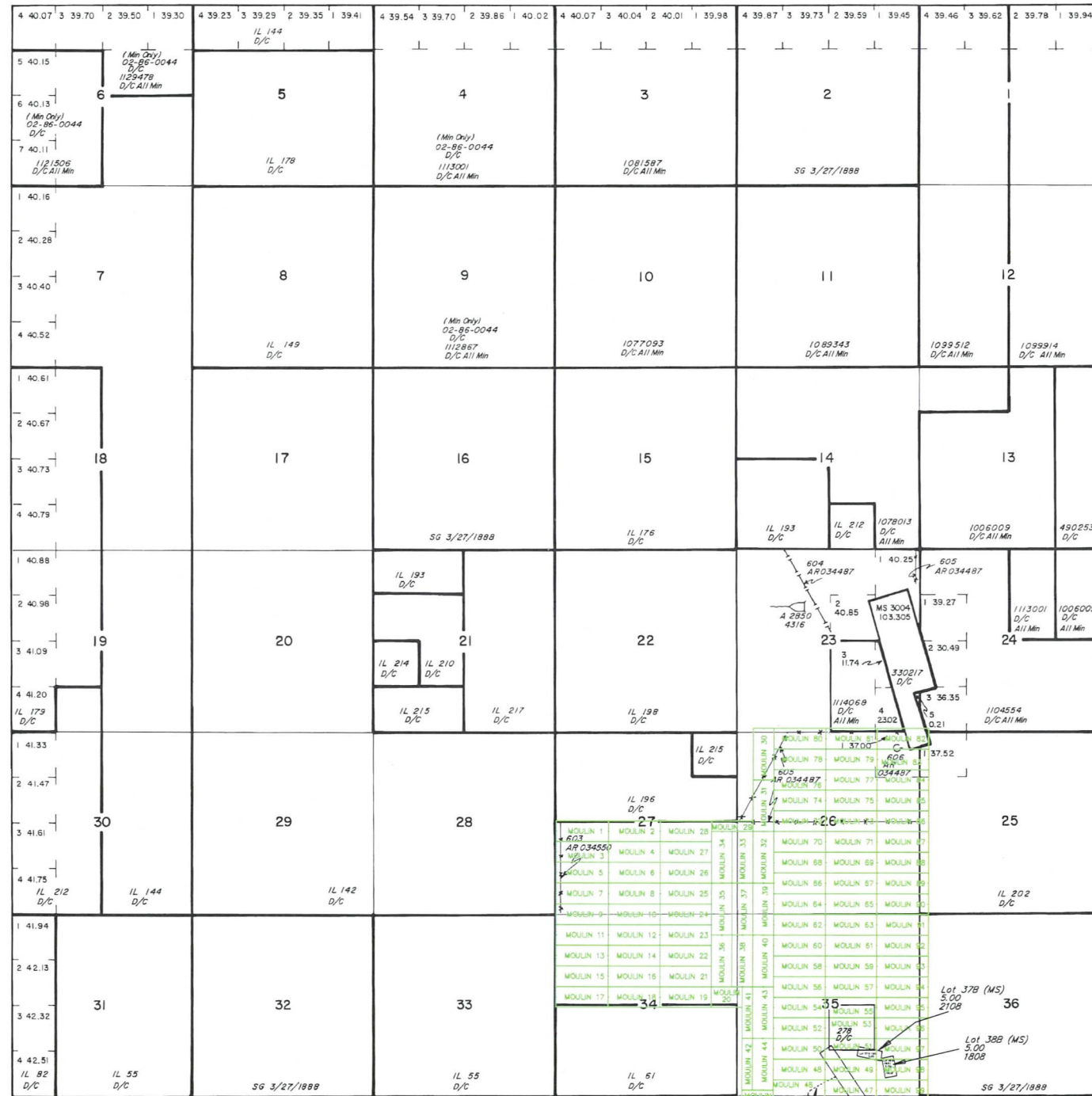
1. Use the 'Print' button on this page to print your label to your laser or inkjet printer.
2. Fold the printed page along the horizontal line.
3. Place label in shipping pouch and affix it to your shipment so that the barcode portion of the label can be read and scanned.

Warning: Use only the printed original label for shipping. Using a photocopy of this label for shipping purposes is fraudulent and could result in additional billing charges, along with the cancellation of your FedEx account number.

Use of this system constitutes your agreement to the service conditions in the current FedEx Service Guide, available on fedex.com. FedEx will not be responsible for any claim in excess of \$100 per package, whether the result of loss, damage, delay, non-delivery, misdelivery, or misinformation, unless you declare a higher value, pay an additional charge, document your actual loss and file a timely claim. Limitations found in the current FedEx Service Guide apply. Your right to recover from FedEx for any loss, including intrinsic value of the package, loss of sales, income interest, profit, attorney's fees, costs, and other forms of damage whether direct, incidental, consequential, or special is limited to the greater of \$100 or the authorized declared value. Recovery cannot exceed actual documented loss. Maximum for items of extraordinary value is \$1,000, e.g. jewelry, precious metals, negotiable instruments and other items listed in our ServiceGuide. Written claims must be filed within strict time limits, see current FedEx Service Guide.

PIMA COUNTY
TUCSON FIELD OFFICE

TOWNSHIP 17 SOUTH RANGE 10 EAST OF THE GILA AND SALT RIVER MERIDIAN, ARIZONA
AMC 454854 - 454952 Mineral claims MOULIN 1 thru MOULIN 99



CURRENT TO	Unknown	GSR Mer
		T 17 S
		R 10 E

WARNING STATEMENT
This plot is the Bureau's Record of Title, and should be used only as a graphic display of the township survey data. Records herein do not reflect title changes which may have been effected by lateral movements of rivers or other bodies of water. Refer to the cadastral surveys for official survey information.

